

# Report to Congress

## Combined Sewer Overflows to the Lake Michigan Basin



# On the Cover

Lake Michigan image is from the National Aeronautics and Space Administration's (NASA) MODIS Satellite. Source: <http://visibleearth.nasa.gov>. Image is accessible at [http://veimages.gsfc.nasa.gov//1120/S1999254181550\\_md.jpg](http://veimages.gsfc.nasa.gov//1120/S1999254181550_md.jpg).

# Table of Contents

---

<b>Executive Summary</b> .....	<b>ES-1</b>
--------------------------------	-------------

---

<b>Chapter 1 – Introduction</b> .....	<b>1-1</b>
1.1 What are Combined Sewers and CSOs?.....	1-1
1.2 What Comprises the Lake Michigan Basin?.....	1-4
1.3 How is this Report Organized?.....	1-5

---

<b>Chapter 2 – Regulation of CSOs</b> .....	<b>2-1</b>
2.1 What is the History of Federal CSO Control Efforts?.....	2-1
2.1.1 Initial Efforts to Control CSOs.....	2-1
2.1.2 CSO Case Law.....	2-2
2.1.3 National Municipal Policy on POTWs.....	2-2
2.1.4 National CSO Control Strategy and the Management Advisory Group.....	2-2
2.1.5 CSO Control Policy.....	2-3
2.1.6 Wet Weather Water Quality Act.....	2-3
2.2 What is the CSO Control Policy?.....	2-4
2.2.1 Objectives for CSO Communities.....	2-4
2.2.2 Expectations for Permitting Authorities.....	2-5
2.2.3 Coordination with Water Quality Standards: Development, Review, and Approval.....	2-5
2.2.4 Enforcement and Compliance.....	2-6
2.3 What Targets Have Been Established for CSOs?.....	2-6
2.3.1 EPA Targets for CSO Control.....	2-6
2.3.2 Great Lakes Strategy Targets for CSO Control.....	2-7

---

<b>Chapter 3—CSO Discharges to Lake Michigan</b> .....	<b>3-1</b>
3.1 How were the data collected?.....	3-1
3.2 What is the Occurrence of CSOs to Lake Michigan and its Tributaries?.....	3-3
3.2.1 Volume and Frequency of CSO Discharges.....	3-4
3.3 What Problems are Caused by CSO Discharges?.....	3-13
3.3.1 Water Quality Impacts Attributed to CSO: 305(b) Assessments and 303(d) Impairments.....	3-13

3.3.2	BEACH Program.....	3-15
3.3.3	Impacts within Great Lakes AOCs.....	3-18
3.3.4	Other Efforts Underway in the Lake Michigan Basin.....	3-19

---

**Chapter 4—State Approaches to CSO Control in the Lake Michigan Basin.....4-1**

---

4.1	What is the Indiana Approach to CSO Control?.....	4-1
4.1.1	Strategy for CSO Control and NPDES Permitting.....	4-1
4.1.2	Status of CSO Control.....	4-3
4.2	What is the Michigan Approach to CSO Control?.....	4-6
4.2.1	Strategy for CSO Control and NPDES Permitting.....	4-6
4.2.2	Status of CSO Control.....	4-7
4.3	What is the Wisconsin Approach to CSO Control?.....	4-9
4.3.1	Strategy for CSO Control and NPDES Permitting.....	4-9
4.3.2	Status of CSO Control.....	4-10
4.4	What is the Illinois Approach to CSO Control?.....	4-11
4.4.1	Strategy for CSO Control and NPDES Permitting.....	4-11
4.4.2	Status of CSO Control.....	4-12

---

**Chapter 5—Conclusions and Future Actions.....5-1**

---

5.1	What are Current Conditions in the Lake Michigan Basin?.....	5-1
5.2	What are Future EPA Actions to Control CSOs in the Lake Michigan Basin?.....	5-2
5.2.1	State Permit Oversight.....	5-3
5.2.2	State Enforcement Program Oversight.....	5-3
5.2.3	Enforcement Activity.....	5-3
5.2.4	Technical Assistance.....	5-4
5.2.5	Financial Assistance.....	5-4
5.2.6	Water Quality Standards Review and Approval.....	5-5
5.3	Summary.....	5-5

---

## List of Figures

---

Figure ES.1—Location of CSO Communities in the Lake Michigan Basin.....	ES-3
Figure 1.1—Typical Combined Sewer System.....	1-2
Figure 1.2—National Distribution of CSSs.....	1-4
Figure 1.3—Map of Lake Michigan Basin.....	1-5
Figure 3.1—Location of CSO Communities in the Lake Michigan Basin.....	3-4
Figure 3.2—Annual CSO Frequency for Michigan CSO Communities in the Lake Michigan Basin: 2003-2004.....	3-8
Figure 3.3—Map of Chicago Area with Three Waterway-Controlling Works.....	3-11
Figure 3.4—Sources of Pollution that Resulted in Lake Michigan Beach Advisories and Closings: 2000-2004.....	3-17
Figure 3.5—CSOs Reported to Cause Beach Advisories and Closings in Four Counties Bordering Lake Michigan: 2000-2004.....	3-17
Figure 4.1—Location of Indiana CSO Communities in the Lake Michigan Basin.....	4-3
Figure 4.2—Location of Michigan CSO Communities in the Lake Michigan Basin.....	4-7
Figure 4.3—Wisconsin’s CSO Community in the Lake Michigan Basin.....	4-10
Figure 4.4—Comparison of Pre-ISS Annual Overflow Volumes with Post-ISS Overflow Volumes in Milwaukee, WI.....	4-11

---

## List of Tables

---

Table 3.1—Lake Michigan CSO Community Information.....	3-5
Table 3.2—Indiana CSO Discharge Information.....	3-7
Table 3.3—Annual CSO Volumes for Michigan CSO Communities in the Lake Michigan Basin: 2003-2004.....	3-9
Table 3.4—MMSD Annual CSO Frequency and Volume: 1998-2004 .....	3-10
Table 3.5—Chicago-Area River Reversals to Lake Michigan: 1985-2005.....	3-12
Table 3.6—Pollutants of Concern in CSOs that Are Likely to Cause or Contribute to Impairment.....	3-14
Table 3.7—Sources of Pollution that Resulted in Advisories and Closings in Four Lake Michigan Counties: 2000-2004.....	3-18
Table 4.1—Status of CSO Control Policy Requirements in Indiana, Lake Michigan Basin Only .....	4-4
Table 4.2—Summary of CSO Controls Implemented or Proposed in Indiana CSO Communities in the Lake Michigan Basin.....	4-5
Table 4.3—Status of CSO Control Policy Requirements in Michigan, Lake Michigan Basin Only.....	4-8
Table 4.4—CSO Controls Implemented or Scheduled to Be Implemented in Michigan CSO Communities in the Lake Michigan Basin.....	4-9
Table 4.5—Volume of Combined Sewage Captured by TARP: 1982-2004.....	4-12

---

# Appendix

---

Appendix A .....Community Profiles





# List of Acronyms

AOC – Areas of Concern

BEACH Program – Beaches  
Environmental Assessment and Coastal  
Health Program

BG – Billion Gallons

CFU – Colony-Forming Units

CSO – Combined Sewer Overflow

CSS – Combined Sewer System

DMR – Discharge Monitoring Report

EPA – Environmental Protection Agency

IDEM – Indiana Department of  
Environmental Management

Illinois EPA – Illinois Environmental  
Protection Agency

ISS – Inline Storage System

LaMP – Lakewide Management Plan

LTCP – Long-Term Control Plan

MAG – Management Advisory Group

MDEQ – Michigan Department of  
Environmental Quality

MG – Million Gallons

MGD – Million Gallons per Day

MMSD – Milwaukee Metropolitan  
Sewerage District

MWRDGC – Metropolitan Water  
Reclamation District of Greater Chicago

NMC – Nine Minimum Controls

NMP – National Municipal Policy

NPDES – National Pollutant Discharge  
Elimination System

NWQI – National Water Quality  
Inventory

PCBs – Polychlorinated Biphenyls

POTW – Publicly Owned Treatment  
Works

RAP – Remedial Action Plan

SEA – Senate Enrolled Act

SR CER – Stream Reach and  
Characterization and Evaluation Report

SSO – Sanitary Sewer Overflow

SSS – Sanitary Sewer System

TARP – Tunnel and Reservoir Project

TMDL – Total Maximum Daily Load

WDNR – Wisconsin Department of  
Natural Resources

WWTP – Wastewater Treatment Plant



# Glossary

*This glossary includes a collection of the terms used in this manual and an explanation of each term. To the extent that definitions and explanations provided in this glossary differ from those in EPA regulations or other official documents, they are intended for use in understanding this manual only.*

## B

**Best Available Technology Economically Achievable (BAT)** – Technology-based standard established by the Clean Water Act as the most appropriate means available on a national basis for controlling the direct discharge of toxic and nonconventional pollutants to navigable waters.

**Best Conventional Pollutant Control Technology (BCT)** – Technology-based standard for the discharge from existing industrial point sources of conventional pollutants including biochemical oxygen demand, total suspended solids, fecal coliform, pH, oil and grease. The BCT is established in light of a two-part “cost reasonableness” test. The first test compares the cost for an industry to reduce its pollutant discharge of conventional pollutants with the cost for a POTW for similar

levels of reduction in their discharge of these pollutants. The second test examines the cost effectiveness of additional industrial treatment beyond Best Practicable Technology Currently Available (BPT). EPA must find limits that are reasonable under both tests before establishing them as BCT.

## C

**Clean Water Act** – The Clean Water Act is an act passed by the U.S. Congress to control water pollution. It was formerly referred to as the Federal Water Pollution Control Act of 1972 or the Federal Water Pollution Control Act Amendments of 1972 (P.L. 92-500), 33 U.S.C. 1251 et. seq., as amended by: P.L. 96-483; P.L. 95-217, 97-117, 97-440, and 100-04.

**Combined Sewer Overflow (CSO)** – A discharge of untreated wastewater from a combined sewer system at a point prior to the headworks of a publicly owned treatment works.

**Combined Sewer System (CSS)** – A municipal wastewater collection system that conveys domestic, commercial, and industrial wastewaters and stormwater through a single pipe system to a publicly owned treatment work treatment plant.

**Construction Grants Program** – Federal assistance program authorized under Section 201 of the Clean Water Act to make grants to states, municipalities, and intermunicipal or interstate agencies for the construction of publicly owned treatment works.

**Conventional Pollutants** – As defined by the Clean Water Act, conventional pollutants include BOD, TSS, fecal coliform, pH, and oil and grease.

CSO Control Policy – EPA published the CSO Control Policy on April 19, 1994 (59 FR 18688). The policy includes provisions for developing appropriate, site-specific NPDES permit requirements for combined sewer systems that overflow as a result of wet weather events.

## D

Dissolved Oxygen (DO) – The oxygen freely available in water, which is vital for sustaining fish and other aquatic life as well as for preventing odors. DO levels are considered one of the most important indicators of a waterbody's ability to support desirable aquatic life. Secondary treatment and advanced waste treatment are generally designed to ensure adequate DO in waste-receiving waters.

Dry Weather Flow Conditions – Hydraulic flow conditions within the combined sewer system resulting from one or more of the following: flows of domestic sewage; ground water infiltration; commercial and industrial wastewaters; or any other non-precipitation event-related flows (e.g., tidal infiltration under certain circumstances).

## E

Environmental Impact – Any change to the environment, whether adverse or beneficial, that wholly or partially results from an organization's activities, products, or services.

## F

Floatables and Trash – Visible buoyant or semi-buoyant solids including organic matter, personal hygiene items, plastics, styrofoam, paper, rubber, glass and wood.

## H

Headworks of a Wastewater Treatment Plant – The initial structures, devices and processes provided at a wastewater treatment plant including screening, pumping, measuring, and grit removal facilities.

## I

Infiltration – Storm water and groundwater that enter a sewer system through such means as defective pipes, pipe joints, connections, or manholes. (Infiltration does not include inflow).

Infiltration/Inflow (I/I) – The total quantity of water from both infiltration and inflow.

Inflow – Water, other than wastewater, that enters a sewer system from sources such as roof leaders, cellar drains, yard drains, area drains, foundation drains, drains from springs and swampy areas, manhole covers, cross connections between storm drains and sanitary sewers, catch basins, cooling towers, storm waters, surface runoff, street waste waters, or other drainage. (Inflow does not include infiltration).

## L

Long-Term Control Plan (LTCP) – Water quality-based CSO control plan that is ultimately intended to result in compliance with the Clean Water Act. Long-term control plans consider the site-specific nature of CSOs and evaluate the cost effectiveness of a range of controls.

## M

Million Gallons per Day (mgd) – A unit of flow commonly used for wastewater discharges. One mgd is equivalent to a flow rate of 1.547 cubic feet per second over a 24-hour period.

## N

**National Pollutant Discharge Elimination System (NPDES)** – The national program for issuing, modifying, revoking and reissuing, terminating, monitoring and enforcing permits, and imposing and enforcing pretreatment requirements, under Sections 307, 318, 402, and 405 of the Clean Water Act.

**Nine Minimum Controls (NMC)** – Technology-based CSO controls that do not require significant engineering studies or major construction, as specified in the CSO Control Policy.

**Nutrient** – A compound that is necessary for metabolism. Nitrogen (N) and Phosphorus (P) are required in relatively large amounts by cells. Nutrients, in appropriate amounts, are essential to the health and continued functioning of natural ecosystems. Excessive nutrient loading, however, will result in excessive growth of macrophytes or phytoplankton and potentially harmful algal blooms (HAB), leading to oxygen declines, imbalance of prey and predator species, public health concerns, and general decline of aquatic resources.

## P

**Point Source** – Any discernible, confined, and discrete conveyance, including but not limited to any pipe, ditch, channel, tunnel, conduit, well, discrete fixture, container, rolling stock, concentrated animal feeding operation, landfill leachate collection system, vessel, or other floating craft from which pollutants are or may be discharged.

**Primary Treatment** – First steps in wastewater treatment wherein screens and sedimentation tanks are used to remove most materials that float or will settle. Section 301(h) of the Clean Water Act, which addresses waivers from secondary treatment for discharges into marine waters, defines primary or equivalent treatment as that adequate to remove 30 percent of BOD and 30 percent of suspended solids.

**Publicly Owned Treatment Works (POTW)** – As defined by Section 212 of the Clean Water Act, a treatment works that is owned by a state or municipality. This definition includes any devices and systems used in the storage, treatment, recycling, and reclamation of municipal sewage or industrial wastes of a liquid nature. It also includes sewers, pipes, and other conveyances only if they

convey wastewater to a POTW treatment plant.

## S

**Sanitary Sewer Overflow (SSO)** – An untreated or partially treated sewage release from a sanitary sewer system.

**Sanitary Sewer System (SSS)** – A municipal wastewater collection system that conveys domestic, commercial and industrial wastewater, and limited amounts of infiltrated ground water and storm water, to a POTW. Areas served by sanitary sewer systems often have a municipal separate storm sewer system to collect and convey runoff from rainfall and snowmelt.

**Secondary Treatment** – Technology-based requirements for direct discharging municipal sewage treatment facilities. 40 CFR 133.102 defines secondary treatment as 30 day averages of 30 mg/l BOD<sub>5</sub> and 30 mg/l suspended solids, along with maintenance of pH within 6.0 to 9.0 (except as provided for special considerations and treatment equivalent to secondary treatment).

**State Revolving Fund Program** – A federal program created by the Clean Water Act Amendments in 1987 that offers low-interest loans for wastewater treatment projects.

## T

**Total Suspended Solids (TSS)**  
– A measure of the filterable solids present in a sample of water or wastewater (as determined by the method specified in 40 CFR Part 136).

**Toxics – Materials**  
contaminating the environment that cause death, disease, and/or birth defects in organisms that ingest or absorb them. The quantities and length of exposure necessary to cause these effects can vary widely.

## W

**Water Quality Standard – A**  
law or regulation that consists of the beneficial use or uses of a waterbody, the numeric and narrative water quality criteria that are necessary to protect the use or uses of that particular waterbody, and an antidegradation statement.

**Water Quality-Based Effluent**  
**Limitations – Effluent**  
limitations applied to dischargers when technology-based limitations are insufficient to result in

the attainment of water quality standards.

**Waters of the United States –**  
Waters of the United States is defined at 40 CFR §122.2.

**Wet Weather Event – A**  
discharge from a combined or sanitary sewer system that occurs in direct response to rainfall or snowmelt.

**Wet Weather Flow – Dry**  
weather flow combined with stormwater introduced into a combined sewer, and dry weather flow combined with inflow in a separate sanitary sewer.

# Executive Summary

## Report to Congress on Combined Sewer Overflows to the Lake Michigan Basin

The U.S. Environmental Protection Agency (EPA) is transmitting this Report to Congress on combined sewer overflows (CSOs) in the Lake Michigan basin. CSOs can occur in combined sewer systems (CSSs), which are defined as collection systems that carry both wastewater and storm water in the same pipe. A CSO is defined as “the discharge from a CSS at a point prior to the publicly-owned treatment works (POTW) treatment plant.” Points in the collection system at which CSOs occur are called CSO discharge points. Some CSOs discharge infrequently, while others discharge every time it rains. Overflow frequency and duration varies from system to system and from outfall to outfall within a single CSS. Because CSOs contain untreated wastewater and storm water, they contribute microbial pathogens and other pollutants to surface waters. CSOs can impact the environment and human health. Specifically, CSOs can cause or contribute to water quality impairments, beach closures, contamination of drinking water supplies, and other environmental and human health problems.

This report presents EPA’s most recent assessment of the occurrences of CSOs in the Lake Michigan basin, the enforcement of existing regulations concerning such discharges, and the future steps EPA plans to take to minimize such overflows.

---

### Overview and Background

---

#### ***Why is EPA Preparing this Report to Congress?***

This report has been prepared in response to a congressional direction in H.R. Rep. No. 108–674 at 101 (September 9, 2004).

*The Committee is concerned about the occurrences of combined sewage overflow from wastewater treatment facilities into Lake Michigan. The committee is also concerned that existing regulations concerning such discharges are not sufficiently enforced so as to prevent negative impacts on the Lake Michigan ecosystem. The committee directs the EPA to report, by September 30, 2005, outlining what future steps it plans to take to minimize such overflows.*

#### ***What Methodology did EPA Use for this Report to Congress?***

The basic study approach for this report was to collect data and report on CSO implementation and enforcement activities in the Lake Michigan basin, which includes parts of Indiana, Michigan, Wisconsin, and Illinois. This

approach principally entailed the review of existing state, EPA headquarters, and EPA Region 5 permit and enforcement files, as well as other federal and state databases. This report is centered on a summarization, presentation, and description of existing state and EPA information on CSOs in the Lake Michigan basin.

Data presented in this report were collected from previously published or previously available state, regional, and local data sources (for example, data on overflows into Lake Michigan in Illinois were taken from the Metropolitan Water Reclamation District of Greater Chicago (MWRDGC) website at <http://www.mwrdgc.dst.il.us/mo/csoapp/default.htm>, while data on CSOs in Indiana were compiled from Discharge Monitoring Reports (DMRs) submitted to the Indiana Department of Environmental Management (IDEM) by each CSO community as part of these communities' National Pollutant Discharge Elimination System (NPDES) requirements; a full discussion of the data collection methodology used in this report is provided in Chapter 3). No attempts were made to interpret data to reconcile differences in reporting methods or data collection timeframes, primarily due to the fact that there is no specific guideline in the CSO Control Policy for CSO data collection, and therefore such comparisons or reconciliation attempts might lead to misrepresentations of the original data. Therefore, readers are cautioned against attempting to draw conclusions between localities because of the differences in data sets. Yet despite the differences between the data sets, EPA believes that the data present general information that is characteristic of the extent of CSOs in the Great Lakes area.

### **What Statutory and Regulatory Framework Applies to CSOs?**

The Clean Water Act establishes national goals and requirements for maintaining and restoring the nation's waters. CSOs are point source discharges subject to the technology-based and water quality-based requirements of the Clean Water Act, but not subject to the secondary treatment standards that apply to discharges from POTWs.

EPA issued a CSO Control Policy on April 19, 1994 (59 FR 18688). The CSO Control Policy "represents a comprehensive national strategy to ensure that municipalities, permitting authorities, water quality standards authorities, and the public engage in a comprehensive and coordinated effort to achieve cost-effective CSO controls that ultimately meet appropriate health and environmental objectives."

When the CSO Control Policy was released, many stakeholders, key members of Congress, and EPA advocated for it to be endorsed in the Clean Water Act to ensure its full implementation. In the Consolidated Appropriations Act for Fiscal Year 2001, P.L. 106-554, Congress amended the Clean Water Act to add Section 402(q), which provided that:

*...each permit, order, or decree issued pursuant to this Act after the date of enactment of this subsection for a discharge from a municipal combined storm and sanitary sewer shall conform to the CSO Control Policy signed by the Administrator on April 11, 1994.*



**Figure ES.1****Location of CSO Communities in the Lake Michigan Basin**

The shaded area defines the Lake Michigan basin, which includes portions of Indiana, Michigan, Wisconsin, and Illinois. The white circles (○) indicate Lake Michigan CSO communities. The black circle (●) indicates Chicago.

***What is the Occurrence of CSOs in the Lake Michigan Basin?***

The Lake Michigan basin includes portions of northern Indiana, approximately half of Michigan, eastern Wisconsin, and a small section of northeast Illinois. There are currently 30 CSO communities with 347 CSO outfalls that discharge within the Lake Michigan basin. Eighteen of the Lake Michigan CSO communities are in Indiana, 11 are in Michigan, and one is in Wisconsin. There are no Lake Michigan CSO communities in Illinois.

Chicago is not considered to be a Lake Michigan CSO community. Chicago-area CSOs drain away from Lake Michigan to the Mississippi River basin under most wet weather conditions. However, Chicago-area CSOs have the potential to impact Lake Michigan under certain wet weather conditions. This can occur when flow in Chicago-

area rivers is reversed and is directed to Lake Michigan to prevent flooding-related property damage. In addition to flow reversals, there are two Chicago-area CSOs that have the potential to discharge directly to the lake, although they have not done so since 2003. Because of Chicago's proximity to the lake and the potential for CSO discharges, EPA has included a discussion of Chicago-area CSOs (e.g., past CSO discharges and current CSO control efforts) in this report, where appropriate.

The locations of CSO communities in the Lake Michigan basin, along with major tributaries and state boundaries, are presented in Figure ES.1. The majority of these CSO communities are located inland along rivers that drain to Lake Michigan.

### **What is the Extent of Impacts to the Lake Michigan Basin Caused by CSOs?**

CSO discharges include a mix of domestic, commercial, and industrial wastewater, and storm water runoff. CSOs contribute pollutant loadings to waterways where discharges occur. The principal pollutants found in CSOs are:

- Microbial pathogens
- Oxygen-depleting substances
- Total suspended solids
- Toxics
- Nutrients
- Floatables and trash

Pollutant concentrations in CSOs vary substantially based on weather conditions, the characteristics of the sewer system, the service population, the treatment provided to the CSO, and other factors.

### **WATER QUALITY IMPAIRMENT**

EPA documented that CSOs cause human health and environmental impacts in two recent national assessments of CSOs: *Report to Congress—Implementation and Enforcement of the Combined Sewer Overflow Control Policy* (EPA 2001b) and *Report to Congress—Impacts and Control of CSOs and SSOs* (EPA 2004b). EPA found that pollutant concentrations in CSOs may be sufficient to cause violations of water quality standards, precluding the attainment of one or more of the designated uses (e.g., recreation or drinking water supply) for the waterbody. CSOs often discharge simultaneously with storm water, wet weather sanitary sewer overflows

(SSOs), and other nonpoint sources of pollution. EPA recognizes this can make it difficult to identify and assign specific cause-and-effect relationships between CSOs and observed water quality problems.

In the Lake Michigan basin, EPA found:

- In Indiana, all 18 CSO communities in the Lake Michigan basin discharge in the vicinity of 303(d)-impaired waters. Thirteen of these communities discharge to waters where pathogens (*E. coli*) and/or siltation were cited as reasons or causes of impairment.
- In Michigan, 10 of the 11 CSO communities in the Lake Michigan basin discharge to 303(d)-impaired waters. The waters in close proximity to the 11<sup>th</sup> CSO community, Norway, have not been assessed. Three CSO communities in Michigan (Manistee, Niles, and St. Joseph) discharge to 303(d)-listed waters that specifically cite “CSO-pathogen (Rule 100)” as a source of impairment. In addition, three CSO communities (East Lansing, Lansing, and Crystal Falls) discharge to waterbodies where pathogens or pathogens and dissolved oxygen are cited as reasons or causes of impairment.
- In Wisconsin, the Milwaukee Metropolitan Sewerage District (MMSD) operates the only CSS in the Lake Michigan basin. MMSD’s CSOs discharge to, or in close proximity to, 303(d)-impaired waters where pathogens and/or dissolved oxygen have been cited as reasons or causes of impairment.

The proximity of a CSO outfall to an impaired water segment does not in and of itself demonstrate that the CSO is the cause of the impairment. EPA believes the association between CSO location and impaired waters is due to a number of factors in addition to CSO discharges. For example, CSOs are generally located in urban areas where waterbodies also receive relatively high volumes of storm water and other pollutant loads. Nevertheless, the strong correlation between CSO location and impaired waters does suggest that CSOs should be considered as a potential source of pollution when developing a total maximum daily load (TMDL) for an impaired waterbody.

### ***DESIGNATED USE IMPAIRMENT***

EPA's BEACH (Beaches Environmental Assessment and Coastal Health) Program compiles and reports on beach monitoring and notification activities for the nation's coastal recreational waters on an annual basis. A total of 165 Lake Michigan beaches had at least one beach advisory or closing during the 2000-2004 swimming seasons. Elevated bacteria levels accounted for 94 percent of recreational use impairments, which were manifested as beach advisories and closings. Approximately 81 percent of the advisories and closings in Lake Michigan were caused by an unknown source of pollution. CSOs were reported to be responsible for two percent of total reported advisories and closings, and eight percent of advisories and closings where a known source was identified.

At the local level, CSOs were reported to be a source of pollution for eight percent and 18 percent of all beach advisories and closings in LaPorte County and Porter County, Indiana, respectively. CSOs were also cited as a

source of pollution for approximately three percent of the beach advisories and closings in Cook County, Illinois, and Milwaukee County, Wisconsin.

### ***GREAT LAKES AREAS OF CONCERN***

Great Lakes Areas of Concern (AOCs) are severely degraded areas within the Great Lakes basin. The Great Lakes Water Quality Agreement, as amended via the 1987 protocol, directs the U.S. and Canadian governments to cooperate with state and provincial governments to develop and implement Remedial Action Plans (RAPs) for each AOC. Ten AOCs have been identified within the Lake Michigan basin. Three of the Lake Michigan AOCs—Grand Calumet, Menominee River, and Manistique River AOCs—specifically mention CSOs.

### ***What is the Status of CSO Control in the Lake Michigan Basin?***

All four of the Lake Michigan states are authorized to issue NPDES permits. The NPDES authorities in each state have developed specific strategies and programs for addressing CSO discharges in their states. EPA oversees these permitting programs and provides funding support to the states. Both the states and EPA have independent authority to take enforcement actions for violations of the Clean Water Act, including permit violations.

- In Indiana, there are 18 CSO communities in the Lake Michigan basin; permits for 17 of the 18 communities require implementation of the nine minimum controls (NMC) and development of a long-term control plan (LTCP). One CSO community, Albion, does not have NMC or LTCP requirements

because it eliminated its CSOs through sewer separation prior to the LTCP submission requirement. Fifteen of the 17 communities with LTCP requirements have submitted plans that are currently under review by the IDEM and/or EPA. The LTCP for Michigan City has been approved. The permit for the Gary Sanitation District requires the submission of an LTCP, but does not specify a submittal date. IDEM is currently developing a new permit that will clarify LTCP submittal requirements.

- In Michigan, all 11 CSO communities in the Lake Michigan basin have NMC and LTCP requirements in their permits, and all 11 have submitted LTCPs that have been approved by the Michigan Department of Environmental Quality (MDEQ). A variety of CSO controls are being implemented in Michigan.
- In Wisconsin, Milwaukee is the only CSO community that discharges within the Lake Michigan basin. The CSO permit issued to MMSD contains NMC and LTCP requirements. MMSD constructed a large inline storage system (ISS) to store and convey wet weather flows that has significantly reduced CSOs. MMSD is also subject to a 2001 stipulation agreement requiring it to construct several SSO projects. For most wet weather events, Milwaukee's combined sewer flows are captured by the ISS, where they are stored until they can be pumped to one of the treatment plants for treatment. CSOs occur during very large wet

weather events when there is not enough storage capacity in the ISS. MMSD's permit requires that CSOs be limited to no more than six overflows per year, consistent with the presumption approach in the CSO Control Policy. Since the ISS began operation in 1994, MMSD has averaged approximately three CSO events per year. A new LTCP is scheduled for completion in 2007. On October 27, 2005, the State of Wisconsin filed a complaint against MMSD for SSO and CSO discharges to the Menomonee River, Milwaukee River, and Lake Michigan.

- In Illinois, CSOs in the Chicago metropolitan area have the potential to impact Lake Michigan under certain wet weather conditions. The Tunnel and Reservoir Project (TARP) was approved as the LTCP for the MWRDGC, the City of Chicago, and 40 satellite communities. The TARP project is designed to capture combined sewer overflows from 369 sewer overflows, 303 of which could backflow into Lake Michigan during intense storm conditions. The storage of combined sewage in TARP tunnels and TARP reservoirs, that are to be constructed, will reduce the possibility of backflows during these storm events. Construction of TARP began in 1976 and has been implemented in two phases. The first phase, which focused on reducing CSO discharges, is complete and greatly reduced CSO discharges to Chicago-area waters. The second phase provides flood control benefits as well as increased capture of combined sewage in the tunnel and reservoir

system. The current estimate for completion of TARP is 2015.

### ***What Actions is EPA Taking to Reduce the Impacts of CSOs?***

EPA believes that a sound regulatory program is in place that will lead to full implementation of the CSO Control Policy to protect Lake Michigan from water quality impacts related to CSO discharges. Significant progress has been made in reducing CSO discharges to Lake Michigan, most notably in the Chicago and Milwaukee Metropolitan areas, but also in many smaller communities. Many CSO controls are in the process of being implemented to further reduce the potential impacts on the lake. Planning for additional CSO controls is underway as communities comply with requirements under NPDES permits and enforcement orders. EPA is engaged in active discussions to establish enforceable schedules for the implementation of LTCPs in the Lake Michigan basin.

The CSO Control Policy includes expectations that NPDES permitting authorities would issue permits consistent with the provisions of the policy. In general, EPA envisioned a phased permit approach, including initial requirements to implement the NMC and develop an LTCP, followed by requirements to implement the controls in the approved LTCP. The Wet Weather Water Quality Act of 2000 requires that each permit issued pursuant to the Clean Water Act for a discharge from a municipal CSS shall conform to the CSO Control Policy.

EPA is working with state NPDES authorities to ensure that CSO communities are under enforceable requirements to comply with the Clean Water Act and the CSO Control Policy.

Specific EPA activities include oversight of state NPDES permit actions and enforcement actions, review of state water quality standards related to CSO discharges, provision of financial and technical assistance, and federal enforcement actions.

EPA has developed work plans and Memoranda of Agreement with states to ensure that state enforcement efforts on CSOs are consistent with federal efforts and the CSO Control Policy. Some activities undertaken to ensure consistency between EPA and state efforts include periodic reporting, work-sharing arrangements, and discussions of case-specific issues. EPA will continue to work cooperatively with the state NPDES authorities to assure that consistent approaches to address CSO control are sought at the state and federal levels. EPA will continue to explore work-sharing opportunities in order to utilize federal and state resources more efficiently.

Bringing all CSOs, including those within the Lake Michigan basin, into compliance with the Clean Water Act and the CSO Control Policy is a vital step in ensuring that surface waters are safe for fishing, swimming, and public water supply. However, other sources of pollution (e.g., nonpoint sources, storm water runoff, SSOs, and wastewater treatment system bypasses) must also be addressed before these goals can be fully realized.



# Chapter 1

## Introduction

This Report to Congress presents the U.S. Environmental Protection Agency's (EPA) most recent assessment of the occurrences of combined sewer overflows (CSOs) from wastewater treatment facilities in the Lake Michigan basin, the enforcement of existing requirements concerning such discharges, and the future steps EPA plans to take to minimize such overflows. This report has been prepared in response to a congressional directive in H.R. Rep. No. 108-674 at 101 (September 9, 2004):

*The Committee is concerned about the occurrences of combined sewage overflow from wastewater treatment facilities into Lake Michigan. The committee is also concerned that existing regulations concerning such discharges are not sufficiently enforced so as to prevent negative impacts on the Lake Michigan ecosystem. The committee directs the EPA to report, by September 30, 2005, outlining what future steps it plans to take to minimize such overflows.*

EPA prepared this report between March and December 2005. During this time, EPA developed a methodology for data collection; collected data from federal and state sources; performed analyses; and

wrote this report. EPA emphasized the collection, compilation, and analysis of existing data for this report.

This Report to Congress follows two CSO reports required as part of the Consolidated Appropriations Act for fiscal year 2001, P.L. 106-554 (or "2000 amendments to the Clean Water Act"). The first report was transmitted to Congress in December 2001 as *Report to Congress—Implementation and Enforcement of the Combined Sewer Overflow Control Policy* (EPA 2001b). The second report was transmitted to Congress in August 2004 as *Report to Congress—Impacts and Control of CSOs and SSOs* (EPA 2004b).

---

### 1.1 What are Combined Sewers and CSOs?

---

There are two types of public wastewater collection systems in the United States: combined sewer systems (CSSs) and separate sanitary sewers (SSSs). CSSs were among the earliest sewer systems constructed in the United States and were built until the first part of the 20<sup>th</sup> century. As defined in the 1994 CSO Control Policy (EPA 1994), a CSS is:

*A municipal wastewater collection system that conveys domestic, commercial, and industrial wastewaters and stormwater through a single pipe system to a publicly owned treatment work (POTW) treatment plant.*

The combined volume of wastewater and storm water runoff entering CSSs often exceeds conveyance capacity during wet weather events. Most CSSs are designed to discharge flows directly to surface waters (e.g., rivers, streams, estuaries, and coastal waters) when their conveyance capacity is exceeded, as shown in Figure 1.1.

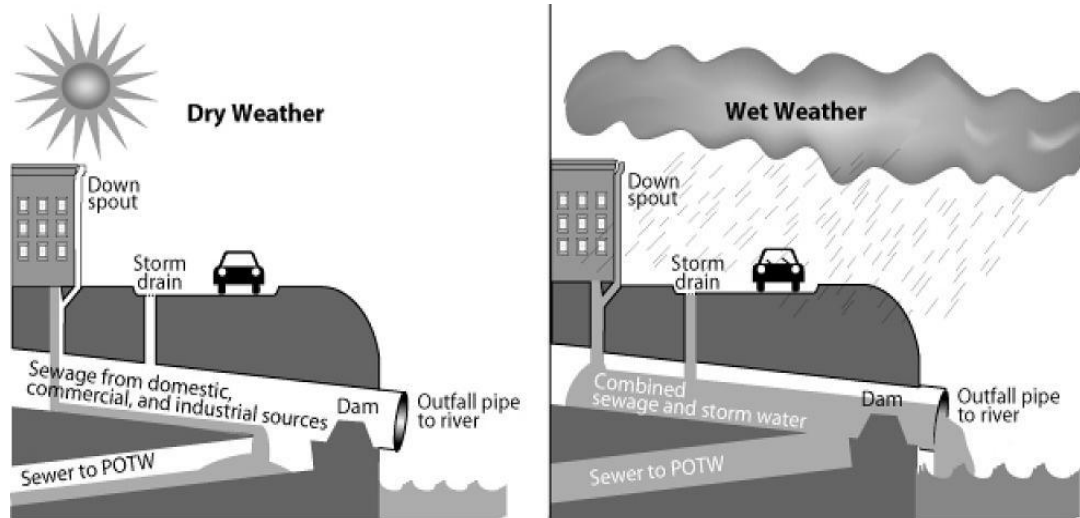
These discharges are called CSOs. A CSO is defined as:

*The discharge from a CSS at a point prior to the POTW treatment plant.*

Some CSO outfalls discharge infrequently, while others discharge every time it rains. Overflow frequency and duration vary from system to system and from outfall to outfall within a single CSS. When constructed, CSSs were typically sized to carry three to five times the average dry weather flow. Thus, there is usually considerable conveyance capacity within a CSS during dry weather. Discharges from a CSS during dry weather, which are referred to as dry weather overflows, are infrequent and are prohibited under the national pollutant discharge elimination system (NPDES) program. CSSs can back up into buildings, including private residences and commercial establishments. These discharges provide a direct pathway for human contact with untreated sewage and can pose risks to human health.

**Figure 1.1**

**Typical Combined Sewer System**





CSO discharges include a mix of domestic, commercial, and industrial wastewater, and storm water runoff. As such, CSO discharges contain human, commercial, and industrial wastes, as well as pollutants washed from streets, parking lots, and other surfaces. These CSO discharges are highly variable, both in terms of the specific pollutants in an individual CSO discharge, and also in the concentrations of those pollutants in that discharge (see Chapter 4 of the 2004 *Report to Congress—Impacts and Control of CSOs and SSOs*). Pollutant concentrations in CSO discharges are determined by a number of factors, including the service population, the characteristics of the CSS, weather conditions, and any treatment provided to the CSO.

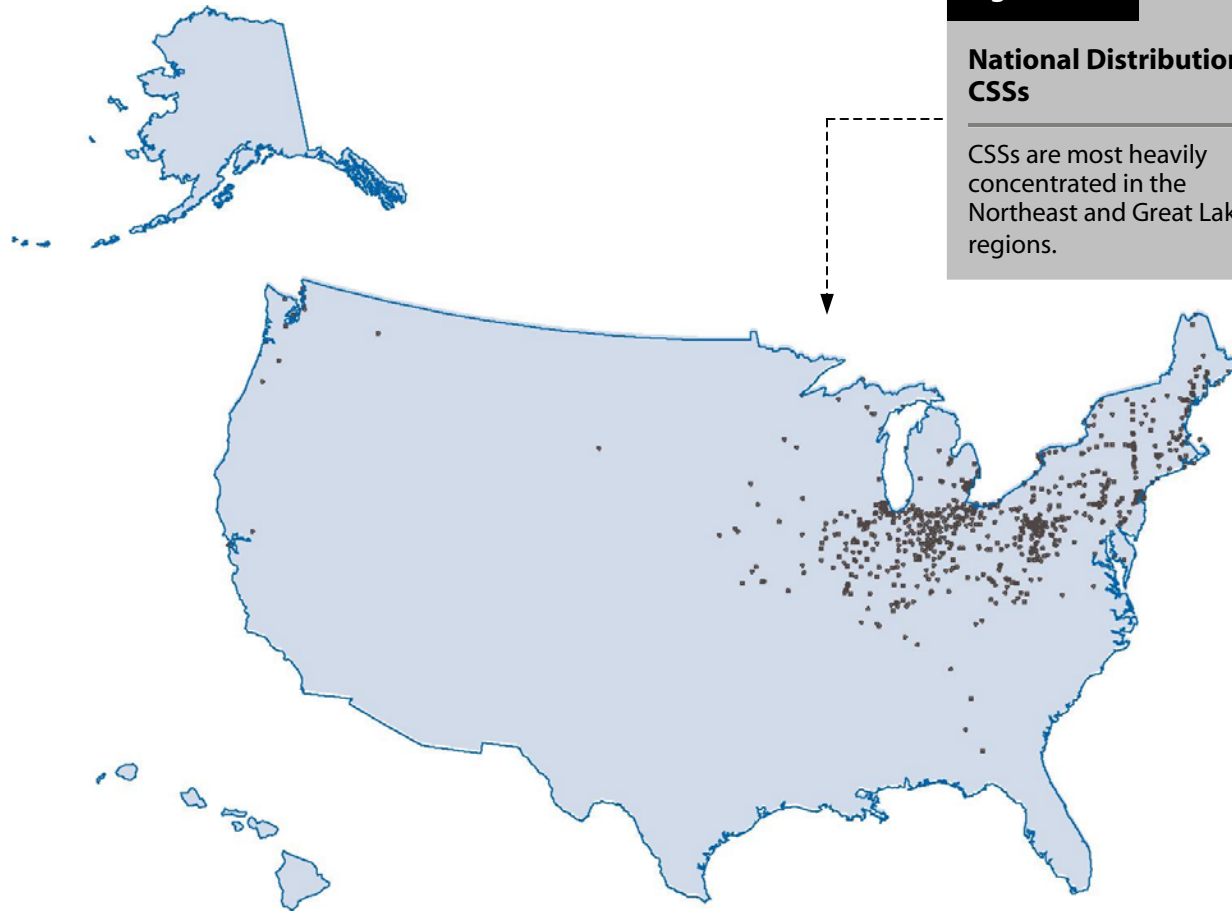
CSOs can impact the environment and human health. Specifically, CSOs can cause or contribute to water quality impairments, beach closures, shellfish bed closures, contamination of drinking water supplies, and other environmental and human health problems (EPA 2004b).

CSO permits are issued to the owners and operators of two types of CSSs:

- CSSs owned and operated by the same entity that owns and operates the receiving POTW
- CSSs that convey flows to a POTW owned and operated by a separate entity under a different NPDES permit

As of September 2005, 824 active CSO permits have been issued to 746 communities in 32 states (including the District of Columbia). These permits regulate 9,119 CSO discharge points. Most of the communities served by CSSs are located in the Northeast and Great Lakes regions as shown in Figure 1.2.

Additional information on CSOs is provided in *Report to Congress—Impacts and Control of CSOs and SSOs* (EPA 2004b).



## 1.2 What Comprises the Lake Michigan Basin?

Lake Michigan is the second largest Great Lake by volume (approximately 1,180 cubic miles of water), and it is the only Great Lake entirely within the United States. As shown in Figure 1.3, Lake Michigan is approximately 307 miles long and 118 miles wide, and it has more than 1,600 miles of shoreline. It averages 279 feet in depth, with a maximum depth of 925 feet. The Lake Michigan drainage basin covers 45,600 square miles, which is approximately twice as large as the surface area of the lake, and includes portions of Illinois, Indiana,

Michigan, and Wisconsin. The lake's northern reach is relatively undeveloped, while the southern basin includes the Milwaukee, Chicago, and northwest Indiana metropolitan areas (Environment Canada and EPA 1995).

Lake Michigan supports many beneficial uses: drinking water supply; internationally significant habitat and natural features; food production and processing; fish for food, sport and culture; and valuable commercial and recreational uses. Most shoreline areas along Lake Michigan support swimming and secondary contact recreation (LMTC 2004).

**Figure 1.3****Map of Lake Michigan Basin**

The shaded area delineates the Lake Michigan drainage basin.



## 1.3 How is this Report Organized?

The purpose of this report is to respond to Congress with a current assessment of the occurrences of CSOs in the Lake Michigan basin, the enforcement of existing regulations concerning such discharges, and the future steps EPA plans to take to minimize such overflows. The report includes this introduction plus four additional chapters. The content and purpose of each subsequent chapter are summarized below.

- **Chapter 2** summarizes the history of regulatory efforts to control CSOs.
- **Chapter 3** describes the location of CSO outfalls, by state, in the Lake Michigan basin. This chapter summarizes available information on the occurrence of CSO

discharges in the basin. The chapter also documents reported environmental impacts attributable to CSO discharges in terms of water quality standards violations and lost uses (i.e., beach closures).

- **Chapter 4** evaluates the status of CSO control, by state, in the Lake Michigan basin. The chapter presents state-specific approaches to addressing CSOs in the Lake Michigan basin and documents the issuance of permits and other enforceable orders requiring control of CSOs. The chapter then describes the technologies used by CSO communities to control CSO discharges, including operation and maintenance practices, sewer system controls, storage facilities, treatment technologies, and low-impact development techniques.

- **Chapter 5** presents report findings and key considerations for EPA in developing future actions to minimize CSO discharges in the Lake Michigan basin.

# Chapter 2

## Regulation of CSOs

This chapter summarizes the history of federal CSO control efforts. It then describes the principles and objectives of the CSO Control Policy (EPA 1994) and presents EPA targets related to CSO control. Additional information on the federal framework for CSO control is provided in EPA's *Report to Congress—Implementation and Enforcement of the CSO Control Policy* (EPA 2001b) and *Report to Congress—Impacts and Control of CSOs and SSOs* (EPA 2004b). Information on state-specific programs to control CSO discharges is described in Chapter 4.

---

### 2.1 What is the History of Federal CSO Control Efforts?

---

The Clean Water Act establishes national goals and requirements for maintaining and restoring the nation's waters. As point source discharges, CSOs are subject to the technology-based and water quality-based requirements of the Clean Water Act. CSOs are not subject to limits based on secondary treatment requirements otherwise applicable to POTWs. NPDES permits for CSOs must include technology-based effluent limits based on the application of best available technology economically achievable (BAT) for toxic and non-conventional pollutants and best conventional

pollutant control technology (BCT) for conventional pollutants. Additionally, like all NPDES permits, permits authorizing discharges from CSO outfalls must include more stringent water quality-based requirements, when necessary, to meet water quality standards.

The development of the federal framework to address CSOs is described in detail below. The discussion on CSO control history summarizes findings from *Report to Congress—Implementation and Enforcement of the Combined Sewer Overflow Control Policy* (EPA 2001b).

#### 2.1.1 Initial Efforts to Control CSOs

In 1965, Congress authorized funding for research, development, and demonstration of techniques for controlling CSOs and storm water. The absence of an explicit mandate for CSO control, however, meant that the CSO problem received little attention. Passage of the Federal Water Pollution Control Act Amendment of 1972 (P.L. 92-500), commonly known as the Clean Water Act, focused greater attention on CSOs.

The Clean Water Act established the regulatory framework for controlling point source dischargers through the NPDES program. This legislation also established the Construction Grants Program for wastewater infrastructure (Clean Water Act Section 201). Most

investment in municipal facilities during the 1970s focused on POTW upgrades (to secondary and advanced treatment) and expansion, not on wet weather issues. However, some communities used Construction Grants Program funds for CSO control projects.

### 2.1.2 CSO Case Law

In 1980, the U.S. Court of Appeals for the D.C. Circuit accepted EPA's interpretation of the Clean Water Act that discharges at CSO outfalls are not discharges from POTWs, and thus are not subject to limits based on secondary treatment standards otherwise applicable to discharges from POTW plants (*Montgomery Environmental Coalition vs. Costle*, 646 F2d 568 [D.C. Cir. 1980]). Following this decision, EPA and states renewed their focus on permit requirements for CSO discharges under the NPDES program.

### 2.1.3 National Municipal Policy on POTWs

EPA's 1984 *National Municipal Policy on Publicly Owned Treatment Works (NMP)* provided an impetus for control of all discharges from municipal sewer systems, including CSOs (EPA 1984). The NMP encouraged collaboration between EPA and states to address compliance with the Clean Water Act at POTWs. The NMP focused EPA's compliance efforts on three types of POTWs: those that had received federal funding and were out of compliance, all major POTWs, and minor POTWs that discharged to impaired waters. The NMP recommended that each EPA region draft a strategy to bring POTWs into compliance with the Clean Water Act. The NMP was intended to facilitate compliance at all POTWs by July 1, 1988. While the main focus of the NMP was to ensure that POTWs complied with secondary treatment and water quality-based NPDES requirements, many

enforcement actions brought under the NMP addressed CSO problems at POTWs.

### 2.1.4 National CSO Control Strategy and the Management Advisory Group

In 1989, EPA issued the National CSO Control Strategy (54 FR 37371). The National CSO Control Strategy encouraged states to develop statewide permitting strategies to ensure all CSOs were subject to an NPDES permit. Six minimum measures for CSO control were recommended:

- Proper operation and regular maintenance
- Maximum use of the collection system for storage
- Review and modification of pretreatment programs
- Maximum flow delivery to the POTW for treatment
- Prohibition of dry weather overflows
- Control of solid and floatable materials in CSO discharges

Additional controls could be required as necessary. As EPA, states, and municipalities worked to implement the National CSO Control Strategy in the early 1990s, the impacts of CSOs continued to receive national attention. Environmental interest groups pushed for further action, and municipal organizations, concerned that the National CSO Control Strategy did not provide sufficient clarity, sought a consistent national approach to CSO control.

In response to these concerns, EPA formed a Management Advisory Group (MAG) in 1992. The MAG included

representatives from states, municipalities, industry associations, and environmental interest groups. In addition to continuing with the six minimum controls identified in the National CSO Control Strategy, the MAG recommended three additional measures (MAG 1992):

- Inspection, monitoring, and reporting of CSOs
- Pollution prevention, including water conservation, to reduce CSO impacts
- Public notification for any areas affected by CSOs, especially beach and recreational areas

The MAG recommended that EPA begin a dialogue with key stakeholders to better define the Clean Water Act expectations for controlling CSOs. A workgroup of CSO stakeholders was assembled during the summer of 1992. The workgroup achieved a negotiated dialogue that led to agreement on many technical issues; however, no consensus was reached on a policy framework. Individuals from the workgroup representing stakeholder groups met in October 1992 and developed a framework document for CSO control that served as the basis for EPA's draft CSO Control Policy issued for public comment in January 1993 (MAG 1993).

### **2.1.5 CSO Control Policy**

EPA published the CSO Control Policy on April 19, 1994 (59 FR 18688). The purpose of the CSO Control Policy was two-fold: 1) to elaborate on EPA's 1989 National CSO Control Strategy; and 2) to expedite compliance with Clean Water Act requirements. The CSO Control Policy "represents a comprehensive national strategy to ensure that municipalities,

permitting authorities, water quality standards authorities, and the public engage in a comprehensive and coordinative effort to achieve cost-effective CSO controls that ultimately meet appropriate health and environmental objectives." The policy sought to minimize adverse impacts from CSOs on water quality, aquatic biota, and human health. More information on the CSO Control Policy and its objectives is presented in Section 2.2.

### **2.1.6 Wet Weather Water Quality Act**

When the CSO Control Policy was released, many stakeholders, key members of Congress, and EPA advocated that it be endorsed in the Clean Water Act to ensure its full implementation. In December 2000, as part of the Consolidated Appropriations Act for Fiscal Year 2001 (P.L. 106-554), Congress amended the Clean Water Act by adding Section 402(q). This amendment is commonly referred to as the Wet Weather Water Quality Act of 2000. Section 402(q) requires that each permit, order, or decree issued pursuant to the Clean Water Act after the date of enactment for a discharge from a municipal CSS shall conform to the CSO Control Policy.

P.L. 106-554 also:

- Required EPA to issue guidance to facilitate the conduct of water quality and designated use reviews for CSO receiving waters. EPA issued this guidance on August 2, 2001 (EPA 2001a)
- Required EPA to submit two CSO Reports to Congress (EPA 2001b, EPA 2004b)

- Required EPA to develop and maintain a clearinghouse of technologies for addressing the impacts of CSO and sanitary sewer overflow (SSOs) discharges

---

## 2.2 What is the CSO Control Policy?

---

The CSO Control Policy provides guidance to CSO communities, NPDES authorities, and water quality standards authorities for planning, selecting, and implementing CSO controls. The policy established four key principles to ensure that CSO controls are cost-effective and meet the objectives of the Clean Water Act:

1. Provide clear levels of control that would be presumed to meet appropriate health and environmental objectives
2. Provide sufficient flexibility to municipalities, especially financially disadvantaged communities, to consider the site-specific nature of CSOs and to determine the most cost-effective means of reducing pollutants and meeting [Clean Water Act] objectives and requirements
3. Allow a phased approach to implementation of CSO controls considering a community's financial capability
4. Provide for review and revision, as appropriate, of water quality standards and their implementation procedures when developing CSO control plans to reflect the site-specific wet weather impacts of CSOs

EPA's CSO Control Policy established objectives for CSO communities and

expectations for NPDES and water quality standards authorities. The policy assigns primary responsibility for its implementation and enforcement to NPDES authorities and water quality standards authorities. It also presents elements of an enforcement and compliance program to address CSOs that overflow during dry weather and for enforcement of NPDES permits issued in accordance with the CSO Control Policy.

### 2.2.1 Objectives for CSO Communities

Objectives for CSO communities with NPDES permits are 1) to implement the nine minimum controls (NMC) and submit documentation on NMC implementation; and 2) to develop and implement a long-term control plan (LTCP). There are certain circumstances, which the 1994 CSO Control Policy anticipated, where a permittee would not have to develop an LTCP (59 FR 18690).

The NMC are:

1. Proper operation and regular maintenance programs for the sewer system and the CSOs
2. Maximum use of the collection system for storage
3. Review and modification of pretreatment requirements to assure CSO impacts are minimized
4. Maximize flow to the POTW for treatment
5. Prohibition of CSOs during dry weather
6. Control of solids and floatable materials in CSOs
7. Pollution prevention
8. Public notification to ensure that the public receives adequate



notification of CSO occurrences and CSO impacts

9. Monitoring to effectively characterize CSO impacts and the efficacy of CSO controls

Municipalities were expected to implement the NMC and to submit appropriate documentation regarding compliance with the NMC to NPDES authorities as soon as reasonably possible, but no later than January 1, 1997.

In addition to implementing the NMC, CSO communities are expected to develop and implement an LTCP that includes measures to provide for attainment of water quality standards. The policy identified nine elements that an LTCP should include. These are:

1. Characterization, monitoring, and modeling of the CSS
2. Public participation
3. Consideration of sensitive areas
4. Evaluation of alternatives
5. Cost/performance considerations
6. Operational plan
7. Maximization of treatment at the POTW treatment plant
8. Implementation schedule
9. Post-construction compliance monitoring

LTCP implementation schedules were expected to include project milestones and a financing plan for design and construction of necessary controls as soon as practicable (EPA 1994).

### 2.2.2 Expectations for Permitting Authorities

The CSO Control Policy expected permitting authorities to undertake the following:

- Review and revise, as appropriate, state CSO permitting strategies developed in response to the National CSO Control Strategy
- Develop and issue permits requiring CSO communities to 1) immediately implement the NMC and document their implementation; and 2) develop and implement an LTCP
- Promote coordination among the CSO community, the water quality standards authority, and the general public through LTCP development and implementation
- Evaluate water pollution control needs on a watershed basis and coordinate CSO control with the control of other point and nonpoint sources of pollution
- Recognize that it might be difficult for some small communities to meet all of the formal elements of LTCP development, and that compliance with the NMC and a reduced scope LTCP may be sufficient
- Consider sensitive areas, use impairment, and a CSO community's financial capability in the review and approval of implementation schedules

### **2.2.3 Coordination with Water Quality Standards: Development, Review, and Approval**

Communities develop and implement LTCPs to meet water quality standards, including the designated uses and criteria to protect those uses for waterbodies that receive CSO discharges. The CSO Control Policy recognized that substantial coordination and agreement among the permitting authority, the water quality standards authority, the public, and the CSO community would be required to accomplish this objective. The CSO Control Policy also recognized that the development of the LTCP should be coordinated with the review and appropriate revision of water quality standards and their implementation procedures.

### **2.2.4 Enforcement and Compliance**

The CSO enforcement effort described in the CSO Control Policy was to commence with an initiative to address CSOs that occur during dry weather. This was to be followed by an enforcement effort in conjunction with CSO permitting:

*Under the CWA [Clean Water Act], EPA can use several enforcement options to address permittees with CSOs. Those options directly applicable to this Policy are Section 308 Information Requests, Section 309(a) Administrative Orders, Section 309(g) Administrative Penalty Orders, Section 309(b) and (d) Civil Judicial Actions, and Section 504 Emergency Powers. NPDES states should use comparable means.*

EPA recognized that the success of the enforcement effort would depend on expeditious action by NPDES authorities

in issuing enforceable permits with NMC requirements and other Clean Water Act requirements. Enforcement priorities were to be based upon human health impacts, environmental impacts, and impacts on sensitive areas.

---

## **2.3 What Targets Have Been Established for CSOs?**

---

EPA understands that achieving the goal of complete control of CSOs will be a long-term effort and will require large capital investments on the part of CSO communities. In order to continue to make progress in meeting that goal, EPA's Office of Water and Office of Enforcement and Compliance established interim targets for CSO control. In addition, the U.S. Policy Committee—a forum of senior-level representatives from federal, state, and tribal government agencies—established annual CSO targets for the Great Lakes as part of the Great Lakes Strategy.

### **2.3.1 EPA Targets for CSO Control**

As part of its National Water Program Guidance for FY06, EPA's Office of Water established the following target for CSO control:

*By 2008, 75 percent of CSO permittees will have schedules in place in permits or other enforceable mechanisms to implement approved LTCPs (EPA 2006).*

To date, 40 percent of the CSO communities in the Lake Michigan basin have enforceable schedules to implement approved LTCPs.<sup>1,2</sup>

In its Performance-based Strategy for CSOs, EPA's Office of Enforcement and Compliance Assistance established six goals, including one specific to LTCPs:

*By the end of FY07, 65% of all permitted CSOs (2004 baseline) have an approved Long Term Control Plan with an enforceable schedule that will ultimately result in compliance with the technology-based and water quality-based requirements of the Clean Water Act, or action has been initiated to achieve that result (EPA 2004a).*

Currently, 40 percent of the CSO communities in the Lake Michigan basin have approved LTCPs.<sup>1,2</sup>

### 2.3.2 Great Lakes Strategy Targets for CSO Control

The Great Lakes Strategy 2002 was developed by the U.S. Policy Committee to advance the restoration and protection of the Great Lakes Basin Ecosystem (USPC 2002). The Strategy is focused on U.S. federal, state and tribal government environmental protection and natural resource management activities as they relate to fulfilling the goals of the Great Lakes Water Quality Agreement. The U.S. Policy Committee

will set overall priorities and coordinate the development of individual actions and commitments by each agency to achieve the goals, objectives, and actions in this Strategy.

The Strategy established specific targets for the Great Lakes with respect to CSO control:

*By 2005, 100% of all combined sewer overflow (CSO) permits in the Great Lakes basin will be consistent with the national CSO [Control] Policy. All issued/reissued permits for CSO discharges will contain conditions that conform to the national CSO [Control] policy, and states will prioritize the reissuance of CSO permits under their permit backlog strategies (USPC 2002).*

Progress towards meeting this target for CSO permittees in the Lake Michigan basin is listed below by state:<sup>1</sup>

- **INDIANA:** All 18 CSO permits in the Lake Michigan basin are consistent with the CSO Control Policy.
- **MICHIGAN:** All 11 CSO permits in the Lake Michigan basin are consistent with CSO Control Policy.
- **WISCONSIN:** The only Wisconsin CSO permit in the Lake Michigan basin is consistent with the CSO Control Policy.

<sup>1</sup> Chicago-area CSOs are not included in these measures; Chicago-area CSOs drain away from Lake Michigan under most wet weather conditions.

<sup>2</sup> Forty percent (12 of 30) of CSO communities in Indiana, Michigan, and Wisconsin are implementing approved LTCPs. An additional community, Albion, Indiana, completed sewer separation and was not required to develop an LTCP.



# Chapter 3

## CSO Discharges to Lake Michigan

This chapter describes the location of CSO outfalls and the occurrence of CSO discharges in the Lake Michigan basin. The chapter also describes the types of impacts caused by or attributed to CSOs. The chapter then documents CSO-related impacts identified through national programs, including the National Water Quality Inventory (NWQI) of assessed waters under Section 305(b) of the Clean Water Act; listings of impaired waters identified by states under Section 303(d) of the Clean Water Act; recreational use impairments tracked under the BEACH (Beaches Environmental Assessment and Coastal Health) Program; and impacts associated with Great Lakes Areas of Concern (AOC). Data collected for two recent CSO Reports to Congress (EPA 2001b, EPA 2004b), where relevant to the Lake Michigan basin, were updated for this report.

---

### 3.1 How were the Data Collected?

---

Data presented in this chapter were collected from previously published or available state, regional, and local data sources. Because there is no specific guidance in the CSO Control Policy for CSO data collection, reporting, or CSO volume quantification, data collected by the responsible agencies vary greatly among states, and even among localities when localities are responsible

for collecting and reporting CSO-related data.

The individual sources for the CSO data used in this Report are summarized below. Each summary provides the name of the agency submitting the data and background information on how the data were collected.

#### Indiana

NPDES permits in Indiana contain language requiring communities to monitor CSO discharge volume using a flow measurement device. CSO volumes for individual communities are reported on DMRs. In order to compile CSO volumes for Indiana communities, EPA requested hard copies of DMR reports from each CSO community and tabulated the CSO volumes from each DMR received.

#### Michigan

In Michigan, CSO discharge volume is monitored and reported by each individual community. No standard method for monitoring and recording is required by the state.

Each community proposes its own methodology for approval by the state. Some communities use flow meters. Others use estimates based on models or other methods. For example, the East Lansing, Michigan permit states that East Lansing must report the

amount of discharge measured in accordance with the procedures approved by the Michigan Department of Environmental Quality (MDEQ). The city must also report the reason for the discharge and the time the discharge began and ended. The permit also states that the city shall estimate the volume and quality of discharges.

CSO discharge volumes in Michigan are reported on the web page: [www.deq.state.mi.us/csosso/](http://www.deq.state.mi.us/csosso/).

### Wisconsin

In Wisconsin, the only CSS in the Lake Michigan Basin is managed by the Milwaukee Metropolitan Sewerage District (MMSD). MMSD estimates CSOs using a computer model that takes into account the impact of the river elevation on overflow volumes. The actual CSO flows are not measured. MMSD reports these flows to Wisconsin DNR on a quarterly basis.

### Illinois

In Illinois, Chicago is not considered to be a Lake Michigan CSO community. However, under certain wet weather conditions, Chicago-area CSOs have the potential to impact Lake Michigan. Data on potential CSO impacts in Lake Michigan were provided by the Metropolitan Water Reclamation District of Greater Chicago (MWRDGC). These data were taken from the MWRDGC website at <http://www.mwrdgc.dst.il.us/mo/csoapp/default.htm>. MWRDGC calculates river reversals into the lake at three waterway controlling works using the theoretical discharge formula for flow through an opening under pressure which is:

$Q$  (flow rate) =  $cA(2gh)^{1/2}$ , where

$c$  = discharge coefficient

$A$  = area of orifice

$g$  = gravity

$h$  = head or the depth of the water to the center point of the orifice.

River reversal events are monitored by MWRDGC personnel, and those data are entered either every 5 or 15 minutes to best reflect the actual event. The MWRDGC formula has been reviewed by the U.S. Army Corps of Engineers and by an independent panel of specialists.

### Summary

As discussed, there is no specific guidance in the CSO Control Policy for CSO data collection, reporting, or CSO volume quantification. The data collection, reporting, and volume quantification methods used range from flow monitoring to computer modeling to other forms of estimating. Therefore CSO data can vary greatly among states, and even among localities when localities are responsible for collecting and reporting CSO-related data.

In addition to the variability in CSO data generated due to the different data collection methodologies, modeled data also contain inherent uncertainty owing to the assumptions underlying the modeling. Both the MMSD and the MWRDGC use modeling approaches to generate their reported CSO data. Michigan does not require a standard method for determining CSOs, and it is likely that some Michigan communities use modeling as well. Therefore, the uncertainty inherent in the data modeling must be considered when reviewing CSO data generated using modeling approaches.

Because of the inherent differences among the different states and

municipalities in the way data were collected, EPA limited the scope of its data interpretation to avoid drawing potentially inaccurate conclusions from the data. As described, the data presented in this chapter were collected and compiled from previously-published or available sources. No primary data were collected and no raw data were analyzed or interpreted for this Report. In addition, the limited availability of CSO data on the state and local level led to the inclusion of data sets from different localities or states that cover different time periods. No attempts were made to adjust these data for a specific time period. Readers should not attempt to draw time-dependent comparisons for these data.

Despite the differences between the data sets summarized in this Report, EPA believes that the data present general information that is characteristic of the extent of CSOs in the Lake Michigan basin.

---

### **3.2 What is the Occurrence of CSOs to Lake Michigan and its Tributaries?**

---

For the purpose of this report, the term “CSO community” refers to an entity or entities (e.g., municipal government, sanitary district) that hold an NPDES permit for CSO discharges. There are 30 CSO communities with 347 CSO outfalls that discharge to the Lake Michigan basin. Eighteen of these communities are in Indiana, 11 are in Michigan, and one is in Wisconsin. There are no Lake Michigan CSO communities in Illinois.

Chicago is not considered to be a Lake Michigan CSO community. Chicago-area CSOs drain away from Lake Michigan to the Mississippi River basin under most wet weather conditions. However, under certain wet weather conditions, Chicago-area CSOs have the potential to impact Lake Michigan. This can happen when flow in Chicago-area rivers is reversed and directed to Lake Michigan to prevent flooding-related property damage. In addition to flow reversals, there are two Chicago-area CSOs that have the potential to discharge directly to Lake Michigan, although they have not done so since 2003. Because of Chicago’s proximity to the lake and the potential for CSO discharges during certain wet weather events, EPA has included a discussion of Chicago-area CSOs (e.g., past CSO discharges and current CSO control efforts) in this report.

The location of CSO communities in the Lake Michigan basin, along with major rivers and state boundaries, is presented in Figure 3.1. Approximately one-third of the CSO communities (9 of 30) are located within 10 miles of the Lake Michigan shoreline. The majority are located inland along rivers that drain to Lake Michigan.

The number of active CSO outfalls for each CSO community in the Lake Michigan basin and the 2005 average daily flow at the wastewater treatment plant (WWTP) are presented in Table 3.1. Sixty percent (18 of 30) of the CSO communities in the basin have five CSO outfalls or fewer.

**Figure 3.1**

**Location of CSO Communities in the Lake Michigan Basin**

The shaded area defines the Lake Michigan basin. The white circles (○) indicate Lake Michigan CSO communities. The black circle (●) indicates Chicago.



**3.2.1 Volume and Frequency of CSO Discharges**

CSO permittees in the Lake Michigan basin are required to report CSO frequency and volume information to their state NPDES authority. State reporting requirements differ among the Lake Michigan states. For example, Indiana tracks the number of days during which CSO discharges occur, while Michigan tracks CSO events.

Data on CSO frequency and volume reported by CSO communities in the Lake Michigan basin are presented in this section. For a given CSO community, the frequency and volume of observed/estimated CSO discharges can vary substantially from year to year due to natural variations in rainfall and snowmelt conditions.

Due to the variability in rainfall-related discharges from community to community, differences in time frames represented, differences in the definitions of CSO events, and limitations in the accuracy and availability of discharge volume information, EPA has not attempted to draw any comparisons or conclusions regarding the data. However, this information does provide an indication of the relative magnitude of discharges within the Lake Michigan basin.



**Table 3.1****Lake Michigan CSO Community Information**

CSO Community	State	Number of CSO Outfalls <sup>a</sup>	2005 Average Daily Flow at the WWTP Million Gallons per Day (MGD)
Albion	IN	0 <sup>b</sup>	0.18
Angola	IN	1	1.19
Chesterton	IN	1	2.66
Crown Point	IN	4	2.76
East Chicago	IN	3	10.08
Elkhart	IN	39	14.29
Gary	IN	11	40.02
Goshen	IN	6	3.91
Hammond	IN	20	32.48
Kendallville	IN	1	1.63
Ligonier	IN	1	0.83
Michigan City	IN	1	6.34
Milford	IN	0 <sup>b</sup>	0.18
Mishawaka	IN	18	11.93
Nappanee	IN	13	1.15
South Bend	IN	44	32.83
Valparaiso	IN	1	4.27
Wakarusa	IN	6	0.23
Crystal Falls	MI	1	0.57 <sup>c</sup>
East Lansing	MI	1	12.81
Grand Rapids	MI	11	56.28
Iron Mountain – Kingsford	MI	1	1.67
Lansing	MI	27	16.13

**Table 3.1**

**Lake Michigan CSO Community Information continued**

CSO Community	State	Number of CSO Outfalls <sup>a</sup>	2005 Average Daily Flow Million Gallons per Day (MGD)
Manistee	MI	4	0.96
Manistique	MI	1	1.19
Menominee	MI	0 <sup>b</sup>	1.48
Niles	MI	8	2.79
Norway	MI	1	0.28
St. Joseph	MI	5	8.64 <sup>d</sup>
Milwaukee	WI	117	172.8
<b>Total CSO outfalls in Lake Michigan basin:</b>		<b>347</b>	
Chicago-area CSOs:		(369) <sup>e</sup>	
<b>Total CSO outfalls including Chicago-area CSOs:</b>		<b>(716)<sup>e</sup></b>	

<sup>a</sup> It should be noted that the presence of an outfall does not necessarily imply CSO discharge; it only indicates the potential for a discharge.

<sup>b</sup> Outfalls have been separated or eliminated.

<sup>c</sup> No NPDES permit effluent data because POTW discharges to groundwater. Discharge to groundwater allowed May through October, so daily maximum allowed flow could be estimated at one-half of the 1.14 MGD design flow or 0.57 MGD.

<sup>d</sup> Benton Harbor – St. Joseph POTW

<sup>e</sup> 303 of the 369 Chicago-area CSO outfalls discharge to Chicago area rivers that originally flowed into Lake Michigan, but which currently discharge into the Mississippi River basin due to a canal and lock system. CSO flows captured by the Chicago Tunnel and Reservoir Project (TARP) system are transported and stored for eventual treatment at wastewater treatment facilities. These 303 CSOs, if they do overflow, can backflow into Lake Michigan during intense rain storms if the locks along Lake Michigan are opened to prevent loss of life and widespread property damage. The need for backflow events has been reduced by the ability of TARP Phase 1 storage tunnels to capture CSO flows and will be further reduced by TARP Phase 2 storage basins which are anticipated to be completed by 2015.

**Table 3.2****Indiana CSO Discharge Information**

This table shows the number of days Indiana CSO communities reported CSO discharges and the CSO volume discharged, to the Lake Michigan basin (September 1, 2004–June 30, 2005).

Indiana CSO Community	Number of Days with CSO Discharges	CSO Volume Million Gallons (MG)	2005 Average Daily Flow at WWTP (MGD)
Albion	0	0 <sup>a</sup>	0.18
Angola	2	2.6	1.19
Chesterton	2	-- <sup>b</sup>	2.66
Crown Point	3	4.9	2.76
East Chicago	76	194.6	10.08
Elkhart	53	172.1	14.29
Gary	37	109.2	40.02
Goshen	3	1.0	3.91
Hammond	102	911.8	32.48
Kendallville	0	0	1.63
Ligonier	21	1.9	0.83
Michigan City	3	1.1	6.34
Milford	0	0 <sup>c</sup>	0.18
Mishawaka	43	55.9	11.93
Nappanee	62	85.4	1.15
South Bend	64	918.3	32.83
Valparaiso	3	31.2	4.27
Wakarusa	6	-- <sup>d</sup>	0.23
<b>Total:</b>		<b>2,490</b>	

<sup>a</sup> Completed sewer separation

<sup>b</sup> Incomplete volume estimate (estimated for 1 of 2 days)

<sup>c</sup> CSO outfall eliminated April 20, 2005

<sup>d</sup> No volume estimate; 176 hours of overflow reported during the 10-month period.

**INDIANA**

Indiana Department of Environmental Management (IDEM) has required CSO communities to report CSO discharges that occur as a result of wet weather through a standardized CSO DMR since October 2001. CSO DMRs must be submitted every month, even if no CSOs occur (IDEM 2005).

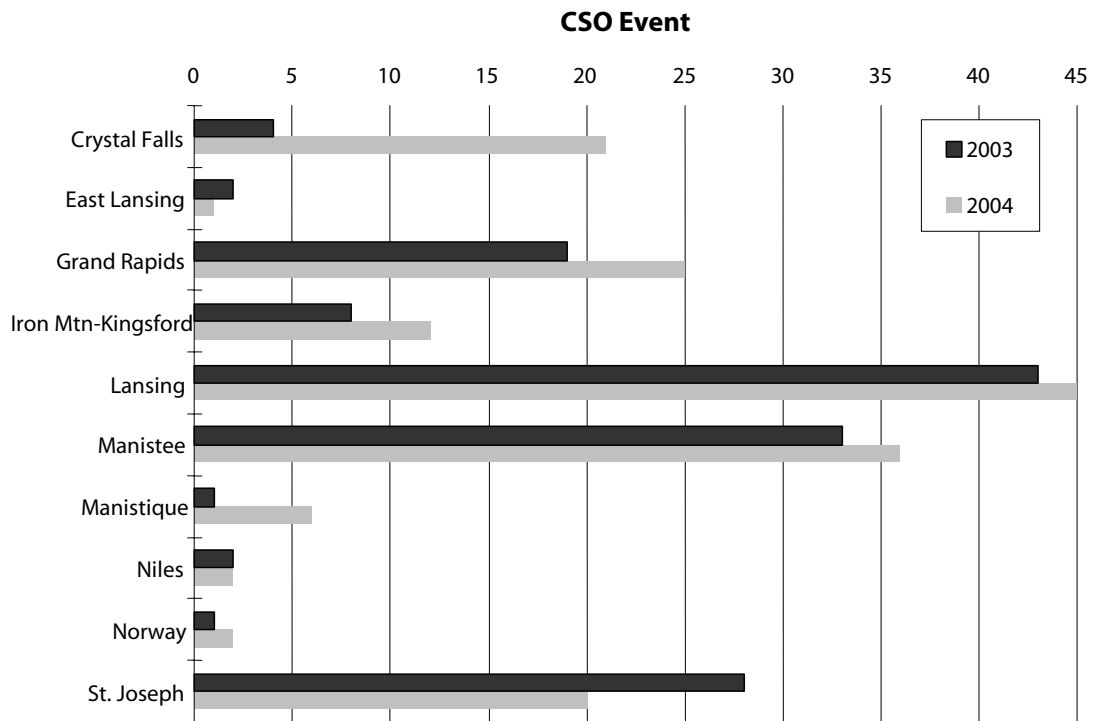
The number of days with CSO discharges and the CSO volume discharged for a recent 10-month period (September 1, 2004–June 30,

2005) reported by Indiana CSO communities in the Lake Michigan basin are summarized in Table 3.2. As shown, Indiana communities in the Lake Michigan basin discharged approximately 2,490 MG of combined sewage during this period. This can be compared to the 50,255 MG of flow through the WWTPs in these communities that received treatment during this same period (166.96 MGD total average daily flow for these WWTPs multiplied by 301 days during the reporting period of September 1, 2004 – June 30, 2005).

**Figure 3.2**

**Annual CSO Frequency for Michigan CSO Communities in the Lake Michigan Basin: 2003–2004**

Ten CSO Communities reported CSO events in 2003 and 2004. The 11<sup>th</sup> CSO Community, Menominee, separated its CSS and eliminated all CSO outfalls.



**MICHIGAN**

CSO communities in Michigan are required to notify the Michigan Department of Environmental Quality (MDEQ) within 24 hours of the onset of a CSO event. A “CSO event” is defined as a discharge from one or more CSO outfalls in response to a single wet weather event. After the discharge ends, the CSO community must submit a report on the CSO event, including the location and volume of the discharge as well as the start/end date and time. MDEQ compiles the event

information into annual reports, and it publishes CSO event information along with SSO data on its CSO and SSO Discharge Information web page (<http://www.deq.state.mi.us/csosso/>).

The frequency of CSO events for Michigan CSO communities in the Lake Michigan basin for the period 2003 through 2004 is shown in Figure 3.2. The annual CSO volumes reported by these Michigan CSO communities are shown in Table 3.3 for the period 2003 through 2004. CSO communities also report the level of treatment provided to the CSO discharge. That is, partially

treated sewage, where treatment usually consists of solids removal and some disinfection (partially treated CSO), or diluted raw sewage (no CSO treatment). Some communities did not specify the level of treatment provided.

As shown in Figure 3.2 and Table 3.3, the frequency and volume of observed/estimated CSO discharges vary substantially from year to year. This is principally due to natural variations in rainfall and snowmelt that affect the annual volume of CSOs. For the Michigan CSO communities in the Lake

Michigan basin, total reported CSO volume was 41 percent higher in 2004 than in 2003. In May 2004, many parts of Michigan experienced a storm event approximating a once in 25-year, 24-hour rainfall event that contributed to greater CSO volumes in 2004 than in the previous year (MDEQ 2005).

The increase in partially treated CSO from 2003 to 2004 resulted from the increase in CSO volume available for treatment, and not necessarily from an increase in treatment capacity.

**Table 3.3**

**Annual CSO Volumes for Michigan CSO Communities in the Lake Michigan Basin: 2003-2004**

Annual CSO volumes were 403.14 MG and 678.89 MG for the years 2003 and 2004, respectively.

Community	2003			2004		
	Partially Treated CSO (MG)	No CSO Treatment (MG)	Treatment Not Specified (MG)	Partially Treated CSO (MG)	No CSO Treatment (MG)	Treatment Not Specified (MG)
Crystal Falls <sup>a</sup>						
East Lansing		6.30			1.30	
Grand Rapids	6.18	4.94		186.39	6.18	
Iron Mountain-Kingsford	11.68	2.10		28.32		
Lansing		353.16			420.44	
Manistee		2.45			10.25	
Manistique		0.01			2.17	
Niles		4.40		2.80	1.18	
Norway			0.41	0.61		1.20
St. Joseph		10.72	0.79	0.97	15.36	1.72
<b>Totals</b>	<b>17.86</b>	<b>384.08</b>	<b>1.20</b>	<b>219.09</b>	<b>456.88</b>	<b>2.92</b>

<sup>a</sup> CSO volumes were not specified on MDEQ web page.

**WISCONSIN**

In Wisconsin, MMSD manages the only Wisconsin CSS in the Lake Michigan basin. The annual CSO frequency and volume reported for Milwaukee for the period 1998 through 2004 is presented in Table 3.4. In its original estimate for 2004, MMSD reported CSO discharges totaling 4,142 MG resulting from particularly heavy rains in May of that year. It was later discovered that the computer model used to estimate CSO volume had not been applied properly,

and MMSD subsequently revised its estimate to 1,088 MG in a press release. This revision corresponds to a 70 percent decrease in the CSO volume estimated for the year 2004 (MMSD 2004). Reported CSO volumes were recalculated and MMSD developed revised model results for the period 1998 through 2004. The revised CSO volumes are shown with the originally reported CSO volumes in Table 3.4. On average, MMSD reported three CSO events per year for the last seven years. No CSOs occurred during 2003.

**Table 3.4**

**MMSD Annual CSO Frequency and Volume: 1998–2004**

This table shows the CSO volumes originally reported and later revised by MMSD.

Year	Frequency (No. of Events)	Originally Reported CSO Volume (MG)	Revised CSO Volume (MG)
1998	2	629	892
1999	6	4,106	4,313
2000	5	3,490	1,944
2001	4	464	165
2002	2	440	580
2003	0	0	0
2004	3	4,142	1,088

**Figure 3.3****Map of Chicago Area with Three Waterway-Controlling Works**

■ – Indicates a waterway controlling works where river reversals can occur.

**ILLINOIS**

In the Chicago metropolitan area, there are 369 CSO outfalls owned by the City of Chicago, the Metropolitan Water Reclamation District of Greater Chicago (MWRDGC), and 40 tributary communities. Chicago-area CSOs discharge to the Chicago River, the Des Plaines River, the Chicago Sanitary and Ship Canal, and the Calumet River systems. These waterways drain away from Lake Michigan during most wet weather conditions. Consequently, the majority of CSO events in the Chicago metropolitan area do not affect Lake Michigan. However, the gates at the waterway controlling works that separate the Chicago-area waters and Lake Michigan are opened during certain heavy rainfall events in order to prevent local flooding. River water affected by CSOs is discharged to the lake during these river reversals. When this occurs, discharges from

303 of the 369 Chicago-area CSO outfalls have the potential to impact Lake Michigan in this manner. River reversals that discharge CSO-impacted flow to Lake Michigan can occur at three waterway-controlling works in the Chicago area: O'Brien Lock & Dam, Chicago River Controlling Works (CRCW), and Wilmette Pump Station (Figure 3.3).

The frequency and volume of river reversals to Lake Michigan are summarized for a 20-year period (1985–2004) in Table 3.5 (MWRDGC 2005b). The volume of river reversals does not directly correspond with the volume of CSO discharged to the lake. It does, however, provide an indication of periods when CSO discharges could cause or contribute to water quality impacts in Lake Michigan. As shown in Table 3.5, no river reversals have occurred since 2002, when 1.7 billion gallons (BG) of river water impacted by

CSO discharges were diverted to Lake Michigan.

Two additional CSO points are located at MWRDGC pump stations on the Lake Michigan side of the O'Brien Lock & Dam. These CSOs have the potential to discharge to the Lake Michigan basin independent of a river reversal. MWRDGC reports that these CSOs have not discharged to the Lake Michigan basin since 2003.

MWRDGC maintains an on-line map showing CSO events in the Chicago area. The system displays the water segments that have received CSO discharges and indicates whether discharges to Lake Michigan have

occurred (<http://www.mwrdd.org/mo/csoapp/default.htm>).

**Table 3.5**

**Chicago-Area River Reversals to Lake Michigan: 1985–2005**

River reversals that discharge CSO-impacted water can occur at three waterway controlling works: O'Brien Lock & Dam, CRCW, and Wilmette Pumping Station. This table shows the volume of water (MG) discharged to Lake Michigan during river reversals.

Year	Date	O'Brien Lock & Dam (MG)	CRCW (MG)	Wilmette Pump Station (MG)	Total Volume of River Reversals (MG)
1985	Aug-6			58	58
	Mar-4			153	153
1986	Oct-3			53	53
1987	Aug-25 to Aug-26			18	18
	Aug-13 to Aug-14		986	971	1,957
1988	None				0
1989	Aug-3 to Aug-4			52	52
1990	Nov-27 to Nov-28	224	86	154	464
	Aug-17 to Aug-18			10	10
	May-9 to May-10		208	289	497
1991	None				0
1992	None				0
1993	None				0
1994	None				0
1995	None				0
1996	July-17 to July-18	1,032	519		1,551
1997	Aug-16 to Aug-17		402	157	559
	Feb-20 to Feb-22	1,458	1,947	774	4,179
1998	None				0
1999	Jun-13			10	10
2000	None				0
2001	Oct-13			91	91
	Aug-31			75	75
	Aug-2		883	140	1023
2002	Aug-22		1,296	455	1,751
2003	None				0
2004	None				0
2005	None				0



### 3.3 What Problems are Caused by CSO Discharges?

EPA documented that CSOs cause or contribute to environmental and human health impacts in two recent national assessments of CSOs: *Report to Congress—Implementation and Enforcement of the Combined Sewer Overflow Control Policy* (EPA 2001b) and *Report to Congress—Impacts and Control of CSOs and SSOs* (EPA 2004b). Pollutant concentrations in CSOs alone may be sufficient to cause a violation of water quality standards in a particular waterbody, precluding the attainment of one or more of the designated uses (e.g., swimming and fishing) for that waterbody. It is important to note that impacts from CSOs are often compounded by impacts from other sources of pollution. CSOs can discharge simultaneously with SSOs, storm water runoff, agricultural runoff, and other nonpoint sources of pollution. This makes it difficult to identify and assign cause-and-effect relationships between CSO events and specific impairments.

The principal pollutants identified in CSOs are oxygen-depleting substances, total suspended solids, microbial pathogens, toxics, nutrients, and floatables and trash. The designated uses that are likely to be impaired by each of these pollutants are summarized in Table 3.6.

#### 3.3.1 Water Quality Impacts Attributed to CSO: 305(b) Assessments and 303(d) Impairments

EPA's *National Water Quality Inventory (NWQI) 2000 Report* (EPA 2002) is a national assessment that identified the types of pollutants or stressors most often found to impair the assessed waters and the leading sources of these pollutants. The *NWQI 2000 Report* is based on a compilation of individual state assessments. Five thousand sixty-six (5,066) miles of the total of 5,521 miles of the Great Lakes shoreline (92 percent) were assessed for the *NWQI 2000 Report*. For Lake Michigan, 100 percent of the shoreline miles were assessed for at least one use (Section 305(b) reports for Indiana, Michigan, Wisconsin, and Illinois, 2000).

Overall, EPA found that the three pollutants most often associated with impaired waters of the United States were solids, pathogens, and nutrients. All of these pollutants are typically present in CSO discharges. Specifically, the *NWQI 2000 Report* showed that the three pollutants most often associated with impaired miles of Great Lakes shoreline are priority toxic chemicals, nutrients, and pathogens (NWQI 2000, p. 34). Therefore, CSOs can be assumed to contribute to the loading of these pollutants to waterbodies where CSO discharges occur.

Reporting of the source of impairment varies widely from state to state. CSOs are tracked as a specific pollutant source in many, but not all, states that have CSSs. The lack of uniformity in state assessments and reporting makes it difficult to fully identify the magnitude of CSO impacts.

The *NWQI 2000 Report* did not cite CSOs as a leading source of impairment in any of the five waterbody types assessed: rivers and streams; lakes, rivers, and ponds; estuaries and bays; ocean shoreline, and Great Lakes shorelines. Nationally, CSOs were identified as a source of impairment for 1,466 square miles (5 percent) of assessed estuaries and 56 miles (1 percent) of Great Lakes shoreline.

**IMPAIRMENT IN THE LAKE MICHIGAN BASIN**

Waters designated as impaired are included on a state’s 303(d) list. A total maximum daily load (TMDL) is required for each pollutant causing impairment. For this report, EPA compared CSO permittee locations with water segments identified in the Indiana, Michigan, and Wisconsin 303(d) lists of impaired waters. Of the reported 303(d) impairments, CSOs would be most likely to contribute to pathogen, organic enrichment, and sediment and siltation impairments

**Table 3.6**

**Pollutants of Concern in CSOs that Are Likely to Cause or Contribute to Impairment**

The pathogens present in CSO discharges have the potential to impact several designated uses, including drinking water supply, fish consumption, and recreation.



<b>Pollutants of Concern in CSOs Likely to Cause or Contribute to Impairment</b>	<b>Aquatic Life Support</b>	<b>Drinking Water Supply</b>	<b>Fish Consumption</b>	<b>Shellfish Harvesting</b>	<b>Recreation</b>
Oxygen-demanding substances	•				
Sediment (TSS)	•				
Microbial Pathogens		•	•	•	•
Toxics	•		•	•	
Nutrients	•	•			
Floatables and Trash					•

because of the pollutants found in CSOs. However, as discussed above, different communities vary widely in the frequency, length, and loading from CSO discharges.

However, it is important to note that the proximity of a permitted CSO outfall to an impaired segment does not in and of itself demonstrate that the CSO is the cause of the impairment. It does suggest, however, that CSOs should be considered as a source of pollution with respect to TMDL development.

The results of this analysis are summarized below by state.

In Indiana, all 18 CSO communities in the Lake Michigan basin discharge in the vicinity of 303(d)-impaired waters. Thirteen of these communities discharge to waters where pathogens (*E. coli*) and/or siltation were cited as reasons or causes of impairment.

In Michigan, 10 of the 11 CSO communities discharge to 303(d)-impaired waters. The waters in close proximity to Norway have not been assessed. Three CSO communities in Michigan (Manistee, Niles, and St. Joseph) discharge to 303(d)-listed waters that specifically cite “CSO-pathogen (Rule 100)” as a source of impairment. In addition, three CSO communities (East Lansing, Lansing, and Crystal Falls) discharge to waterbodies that include pathogens or pathogens and dissolved oxygen as reasons or causes of impairment.

In Wisconsin, MMSD, the only CSO permittee in the basin, also discharges to or in close proximity to 303(d)-impaired waters where pathogens and/or dissolved oxygen were cited as reasons or causes of impairment.

EPA believes the association between CSO location and impaired waters is due to a number of factors in addition to CSO discharges. CSOs are generally located in urban areas where waterbodies also receive relatively high volumes of storm water and other pollutant loads. Waters within urban areas are also much more likely to be assessed than non-urban waters (EPA 2004b).

### 3.3.2 BEACH Program

Recreation is an important designated use for most waters of the United States. The Beaches Environmental Assessment and Coastal Health Act of 2000 (P.L. 106–284) resulted in EPA’s BEACH Program, which compiles and reports on beach monitoring and public notification activity for the nation’s coastal recreational waters on an annual basis. In the first years of EPA’s BEACH Program, local and state agencies representing beaches in coastal, Great Lakes, and some inland waters collected and submitted beach monitoring data through the National Health Protection Survey of Beaches. Participation in this annual survey was voluntary from 1997 through 2002. Beginning with the 2003 season, state recipients of BEACH Act grants are required to submit data collected as part of the state’s program for beach monitoring and notification for coastal and Great Lakes recreation waters.

With respect to designated use impairment, 165 Lake Michigan beaches had at least one advisory or closing during the 2000–2004 swimming seasons. Elevated bacteria levels accounted for 94 percent of these recreational use impairments, which were manifested as beach advisories and closings. A summary of the sources of pollution attributed to advisories and closings at Lake Michigan beaches during the period

2000–2004 is presented in Figure 3.4. Multiple pollutant sources are identified for a single event in some instances, and a single pollution source could also be identified as “unknown”. As shown in Figure 3.4, a wide variety of pollutant sources were reported as causing beach advisories and closings. Approximately 81 percent of the advisories and closings in Lake Michigan were caused by an unknown source of pollution. CSOs were reported to be responsible for two percent of total reported advisories and closings, and eight percent of advisories and closings where a known source was identified.

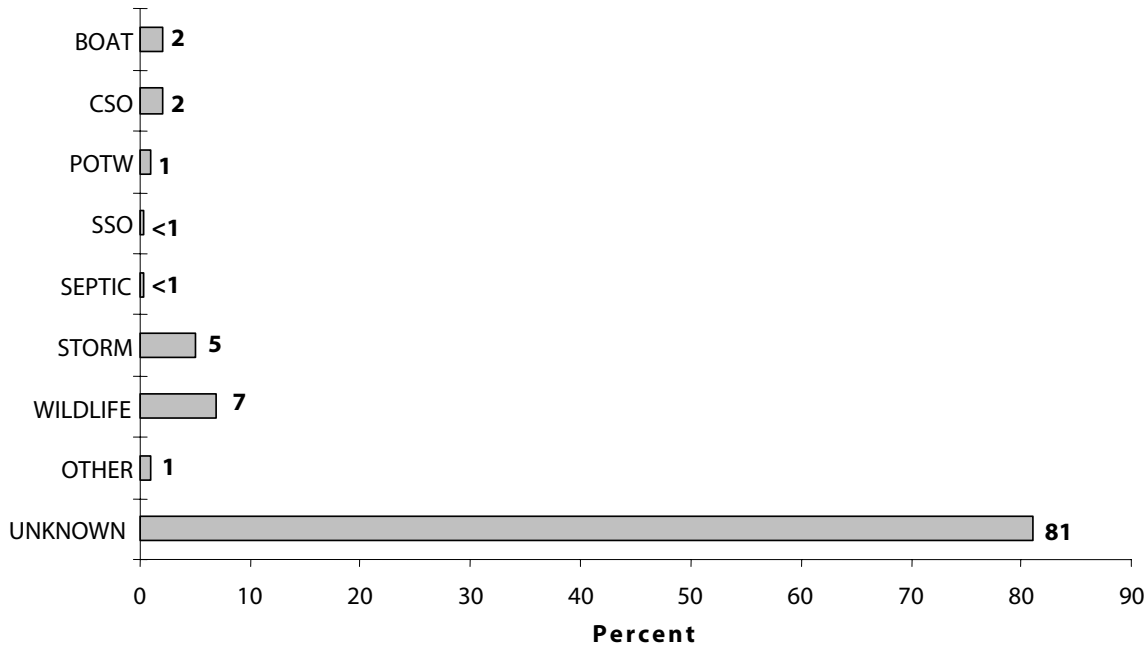
As shown in Figure 3.5, CSOs were reported as causing a total of 63 beach advisories and closings in four counties in three states adjacent to Lake Michigan (2000–2004). No beach advisories or closings attributed to CSOs were reported in Michigan counties bordering the lake during this five-year period. A summary of all pollutant sources reported as causing all advisories and closings in these four counties during the period 2000–2004 is presented in Table 3.7. As shown, CSOs were reported to be a source of pollution for 18 percent and eight percent of all beach advisories and closings in Porter County and LaPorte County, Indiana, respectively. CSOs were cited as a source of pollution less than three percent of the time at beaches in Cook County, Illinois, and Milwaukee County,

Wisconsin. This does not in and of itself indicate that CSOs cause a larger percentage of advisories and closings at Indiana beaches. Similarly to CSO data collection methods, public health reporting methods are not standardized. This leads to differences in the ways that states report the causes of beach closures. For example, in Illinois and Wisconsin, a large number of advisories and closures at beaches are attributed to unknown sources. Overall, the Indiana counties attributed fewer beach advisories and closings to an unknown source than did Illinois or Wisconsin.

**Figure 3.4**

**Sources of Pollution that Resulted in Lake Michigan Beach Advisories and Closings: 2000-2004**

CSOs were responsible for two percent of reported advisories and closings, during the period 2000 through 2004.



**Figure 3.5**

**CSOs Reported to Cause Beach Advisories and Closings in Four Counties Bordering Lake Michigan: 2000-2004**

The number shown in each county represents the total number of beach advisories or closings attributed (wholly or in part) to CSO during the period 2000-2004.



**Table 3.7**

**Sources of Pollution that Resulted in Advisories and Closings in Four Lake Michigan Counties: 2000-2004**

Four counties bordering Lake Michigan reported CSOs as causing beach advisories and closings. This table shows all pollutant sources attributed to all beach advisories or closings at these four beaches.

Pollutant Source	Cook County, IL	La Porte County, IN	Porter County, IN	Milwaukee County, WI
Boat	0%	5%	11%	6%
CSO	<1%	8%	18%	3%
POTW	0%	0%	2%	6%
SSO	0%	0%	2%	1%
Septic	0%	5%	7%	0%
Storm	0%	21%	11%	9%
Wildlife	0%	5%	10%	8%
Other	0%	12%	3%	1%
Unknown	>99%	41%	36%	65%

**3.3.3 Impacts within Great Lakes AOCs**

In an effort to clean up the most polluted areas in the Great Lakes, the United States and Canada, in Annex 2 of the Great Lakes Water Quality Agreement, committed to cooperate with State and Provincial Governments to ensure that RAPs are developed and implemented for all designated AOCs in the Great Lakes basin. AOCs are defined by the US–Canada Great Lakes Water Quality Agreement (International Joint Commission 1989) as “geographic areas that fail to meet the general or specific objectives of the agreement where such failure has caused or is likely to cause impairment of beneficial use of the area’s ability to support aquatic life.”

Ten AOCs have been identified in the Lake Michigan basin. Three of the Lake Michigan AOCs specifically mention CSOs as contributing to impairment (EPA 2005). Each of these three AOCs is described briefly below.

The Grand Calumet AOC includes nearshore areas along Lake Michigan in the vicinity of Gary, East Chicago, and Hammond, Indiana; portions of the Grand Calumet River; and the Indiana Harbor Ship Canal. Problems within the Grand Calumet AOC include contamination from polychlorinated biphenyls (PCBs), polycyclic aromatic hydrocarbons, heavy metals, microbial pathogens, oxygen-depleting substances, and oil and grease. Point sources of pollutants include several industrial discharges, three POTWs, 15

CSO outfalls, and municipal and industrial storm water. Other sources include contaminated sediment, leaking underground storage tanks, Resource Conservation and Recovery Act and Comprehensive Environmental Response, Compensation, and Liability Act (Superfund) sites, and atmospheric deposition. The Stage One RAP for the Grand Calumet AOC (produced in 1991) identified CSOs as a major cause of contamination of sediments.

The Menominee River AOC includes the lower three miles of the Menominee River; the cities of Marinette, Wisconsin, and Menominee, Michigan; and adjacent nearshore areas at the mouth of the Menominee River within Green Bay. The principal pollutant of concern in the Lower Menominee River is arsenic, which has been linked to industrial discharges. Other pollutants of concern are paint sludge and coal tar. CSOs are largely controlled within the AOC and are not considered to be a major source of pollutants.

The Manistique River AOC includes the lower 1.7 miles of the Manistique River and the Manistique River Harbor on Lake Michigan. The principal pollutants of concern are PCBs, oils, and heavy metals. Historically, impairments to beneficial use included beach closings associated with CSO discharges, and CSO elimination was determined to be a priority. Recent improvements to Manistique's CSS have minimized CSO frequency at the one remaining CSO outfall.

### **3.3.4 Other Efforts Underway in the Lake Michigan Basin**

#### ***LAKEWIDE MANAGEMENT PLAN***

Under the Great Lakes Water Quality Agreement as amended in 1987, the United States and Canada agreed to “restore and maintain the chemical, physical and biological integrity of the waters of the Great Lakes Basin Ecosystem.” In consultation with states and provincial governments, the parties agreed to develop and implement Lakewide Management Plans (LaMPs) for open waters. In the case of Lake Michigan, which lies wholly within the borders of the United States, EPA is responsible for the LaMP. EPA produced the Lake Michigan LaMP 2000 (LMTC 2000) and two updates in 2002 and 2004 (LMTC 2002, 2004). The Lake Michigan LaMP 2004 status report can be accessed at <http://www.epa.gov/glnpo/lakemich/2004update/index.html>.





# Chapter 4

## State Approaches to CSO Control in the Lake Michigan Basin

This chapter presents the approaches that Indiana, Michigan, Wisconsin, and Illinois have taken for CSO control. The descriptions of each state's approach are based upon information originally collected for EPA's *Report to Congress—Implementation and Enforcement of the Combined Sewer Overflow Control Policy* (EPA 2001b) and were updated to provide Lake Michigan-specific information. This chapter also summarizes the status of NMC and LTCP requirements by state, and reports on the implementation of CSO control efforts by communities in the Lake Michigan basin.

All four of the Lake Michigan states are currently authorized to issue NPDES permits. The NPDES authorities in each state have developed specific strategies and programs for addressing CSO discharges in their states. EPA oversees these permitting programs and provides funding support to the states. Both the states and EPA have independent authority to take enforcement actions for violations of the Clean Water Act, including permit violations.

---

### 4.1 What is the Indiana Approach to CSO Control?

---

#### 4.1.1 Strategy for CSO Control and NPDES Permitting

IDEM is the NPDES authority in Indiana. IDEM issued its Final Combined Sewer Overflow Strategy, consistent with EPA's CSO Control Policy, in May 1996. The IDEM final strategy enhanced the six minimum control requirements in IDEM's 1991 State CSO Strategy by including three additional minimum controls and a requirement to develop an LTCP (EPA 2001b).

#### **PERMITTING PROGRAM**

Indiana has a statewide total of 107 CSO permits. Eighteen of these permits authorize discharges in the Lake Michigan basin. CSO communities are required to implement the NMC and to report compliance with the first eight minimum controls through submission and approval of CSO Operational Plans. A Stream Reach and Characterization and Evaluation Report (SRCER) is required for most communities to address the monitoring requirement of the NMC. Several small communities and communities pursuing complete

sewer separation do not have requirements to develop SRCERs.

IDEM, in some cases, has issued "CSO-only" permits to communities that establish CSO control requirements consistent with current regulation and policy. This approach accelerates CSO controls for communities whose NPDES permits for POTW discharges have expired, and where delays in reissuing these permits would slow the implementation of CSO control requirements. IDEM issued CSO-only permits to five communities within the Lake Michigan basin.

Inspections of POTWs operated by CSO communities are performed approximately every two years. IDEM conducts approximately 90 percent of these inspections, and EPA Region 5 conducts the remaining 10 percent. CSO-specific inspections are performed on an as-needed basis.

### ***WATER QUALITY STANDARDS PROGRAM***

Use attainability analyses and water quality standards reviews are conducted by IDEM. The Indiana Water Pollution Control Board, the rule-making arm of the IDEM water group, is responsible for reviewing and revising water quality standards. In 1990, Indiana required that all waters at all times must support full-body contact recreation uses. The state's *E. coli* bacteriological criteria for full-body contact recreation are a daily maximum of 235 colony-forming units (cfu) per 100ml in a single sample in a 30-day period, and a geometric mean of 125 cfu per 100ml based on no fewer than five samples over a 30-day period. This standard has been judicially interpreted as an end-of-pipe standard. Partly as a result of this decision, the

legislature adopted Senate Enrolled Act (SEA) 431 in 2000 to allow targeted relief from this requirement provided specific criteria are met.

Under SEA 431, CSO communities may request a suspension of designated use for no more than four days after a CSO discharge. Such suspensions of use are considered to be changes to water quality standards and must be reviewed and approved by EPA. Suspensions of use are not likely to take place in areas that are genuine swimming areas, e.g., Lake Michigan beaches. IDEM guidance on SEA 431 provisions was issued in May 2001.

In 2005, state law was further amended by SEA 620. SEA 620 amended the permissible terms of certain water quality standards variances and variance renewals. It also established a CSO wet weather use designation for waters affected by CSOs, as specified in an approved LTCP. SEA 620 provides for compliance schedules for meeting water quality-based requirements during development, approval, and implementation of an LTCP. IDEM plans to develop regulations to implement portions of SEA 620.

### ***ENFORCEMENT PROGRAM***

IDEM has issued warnings of noncompliance over the past few years to several CSO communities, generally for failure to develop a SRCER or a CSO Operational Plan. Indiana's recently enacted legislation, SEA 620, allows IDEM to enter into judicially enforceable orders with CSO communities to develop and implement CSO controls. IDEM also developed a CSO plan that describes how IDEM will implement the CSO Control Policy in Indiana. The plan recognizes that several large CSO

communities will implement CSO controls through a federal consent decree. Other high priority CSO communities will implement CSO control through a state order or permit.

Two formal enforcement actions have been concluded against Indiana CSO communities discharging in the Lake Michigan basin.

- Hammond—Federal CSO Judicial Order (Effective Date: 4/23/99)
- Ligonier—State CSO Administrative Penalty Order, \$6,450 (Effective Date: 11/04/04)

#### 4.1.2 Status of CSO Control

Indiana has 18 CSO communities in the Lake Michigan basin, and 16 of these communities have one or more active CSO outfalls. The location of Indiana

CSO communities in the Lake Michigan basin is presented in Figure 4.1.

The status of NMC and LTCPs for these communities is presented in Table 4.1. As shown, permits for 17 of the 18 communities require implementation of the NMC and development of an LTCP. Albion eliminated all CSOs through sewer separation and is not required to implement the NMC or develop an LTCP. Fifteen of the 17 communities required to develop LTCPs have submitted plans currently under review by IDEM and/or EPA. The permit for the Gary Sanitation District requires the submission of an LTCP, but does not include a fixed submittal date. Gary Sanitation District has not yet submitted an LTCP. IDEM is currently developing a new permit that will clarify the LTCP submittal requirements. Angola's LTCP is due in 2006.

**Figure 4.1**

#### Location of Indiana CSO Communities in the Lake Michigan Basin

Eighteen of the 107 Indiana CSO permits are issued to CSO communities in the Lake Michigan basin.



**Table 4.1**

**Status of CSO Control Policy Requirements in Indiana, Lake Michigan Basin Only**

As of 2005, nearly all Indiana CSO communities in the Lake Michigan basin have developed and submitted LTCPs.

<b>NMC Required</b>	<b>YES</b>	<b>NO</b>	<b>N/A</b>
No. of Communities	17	0	1 <sup>a</sup>
Percent of Communities	94.4%	0%	5.6%
<b>LTCP Required</b>	<b>YES</b>	<b>NO</b>	<b>N/A</b>
No. of Communities	17	0	1 <sup>a</sup>
Percent of Communities	94.4%	0%	5.6%
<b>LTCP Submitted</b>	<b>YES</b>	<b>NO</b>	<b>N/A</b>
No. of Communities	15	2	1 <sup>a</sup>
Percent of Communities	83.3%	11.1%	5.6%
<b>LTCP Approved</b>	<b>YES</b>	<b>NO</b>	<b>N/A</b>
No. of Communities	1	14 <sup>b</sup>	1 <sup>a</sup>
Percent of Communities	6%	88%	6%

<sup>a</sup>Albion, Indiana, has no NMC or LTCP requirements because sewer separation was completed before the LTCP submission requirement.

<sup>b</sup>LTCPs are under review.

The CSO controls proposed by or implemented in Indiana communities are summarized in Table 4.2. As shown, six types of control technologies are in place or are being considered in the Lake Michigan basin. Michigan City’s LTCP has been approved and is being implemented; it includes outfall elimination and a retention basin retrofit that adds disinfection and dechlorination processes.

Many other Indiana communities are waiting for LTCP approval and have begun to implement controls. For example, Milford increased treatment plant capacity and eliminated its CSOs. Goshen is implementing multiple controls that include relief sewer construction, a treatment plant capacity upgrade, and

screening and disinfection at the treatment plant outfall.

Detailed profiles for Indiana CSO communities including the number of active outfalls, NMC and LTCP requirements, LTCP status, CSO control requirements, and existing and planned controls are presented in Appendix A.

For further information on the technologies and operational practices most commonly used to control CSOs, see Appendix L of *Report to Congress—Impacts and Control of CSOs and SSOs* (EPA 2004b).

**Table 4.2**

**Summary of CSO Controls Implemented or Proposed in Indiana CSO Communities in the Lake Michigan Basin**

Community	Sewer Separation	Retention Treatment Basin (RTB)	New Sewer Construction	Treatment Plant Capacity Upgrade	Screening	High-Rate Treatment
Albion	●					
Angola	●					
Chesterton					●	
Crown Point	○					
East Chicago						
Elkhart	○	○				
Gary						
Goshen			●	●	●	
Hammond			○			
Kendallville	●					
Ligonier	○					
Michigan City		●				
Milford				●		
Mishawaka	○		●	●		
Nappane	○	○				
South Bend	○	○	○			○
Valparaiso		○				
Wakarusa	○					

- Control is in place or is being implemented.
- Control has been proposed or is scheduled to be implemented.

---

## 4.2 What is the Michigan Approach to CSO Control?

---

### 4.2.1 Strategy for CSO Control and NPDES Permitting

MDEQ is the NPDES authority in Michigan. Prior to the issuance of EPA's CSO Control Policy in 1994, Michigan had a CSO strategy in place. MDEQ modified its CSO program to include elements of the CSO Control Policy. MDEQ requires all CSO communities to implement the NMC and to develop an LTCP. During the interim/initial phases of the CSO Control Plan, Michigan did not emphasize solids and floatables control, one of the NMC. The control of solids and floatables is required as part of the LTCP construction phase (EPA 2001b). Michigan requires that communities either eliminate (via sewer separation) or provide "adequate treatment" of CSOs. Adequate treatment is defined as follows:

- Retention and full treatment of the one-year, one-hour design storm
- Primary treatment of the ten-year, one-hour design storm (primary treatment is defined as 30-minute detention time)
- Limited treatment of flows above the ten-year, one-hour design storm

Communities that meet the adequate treatment requirements, which are more protective than the presumption approach outlined in the CSO Control Policy, are presumed to meet Michigan's water quality standards. Some communities are attempting to demonstrate that they can achieve water quality standards with lesser treatment than that required under Michigan's adequate treatment definition.

This approach is explicitly allowed in the permit.

Michigan Public Act 451 requires facilities in Michigan to notify MDEQ within 24 hours of when a CSO discharge begins. After the discharge ends, the facility must submit a complete report that includes the location and volume of the discharge as well as the start/end date and time.

#### **PERMITTING PROGRAM**

Michigan has a statewide total of 42 CSO permits with 11 CSO permits in the Lake Michigan basin. Michigan's CSO program is implemented in two phases. Phase I requires operational improvement to minimize CSOs, CSO monitoring, and construction of interim CSO control projects where feasible. Phase I also requires development of a final program leading to elimination or adequate treatment of CSOs. Phase II requires implementation of the final program in subsequent NPDES permits.

#### **WATER QUALITY STANDARDS PROGRAM**

MDEQ has jurisdiction over the water quality standards program. In general, Michigan water quality standards staff are not involved in LTCP reviews, except when a community is attempting to demonstrate that it can achieve water quality standards with lesser treatment than that required under Michigan's adequate treatment approach. All communities meeting the adequate treatment design standards specified for CSO control are presumed to meet water quality standards. Michigan rules allow the use of alternate design flows—i.e., alternate to the average low flow over seven consecutive days in a 10-year period (7Q10) or 95 percent exceedance flows—when determining water quality-based requirements for intermittent wet weather discharges such as treated CSOs.

**Figure 4.2****Location of Michigan CSO Communities in the Lake Michigan Basin****ENFORCEMENT PROGRAM**

Enforcement actions have been taken where municipalities have been unwilling or unable to agree to CSO program schedules acceptable to MDEQ. Several Director's Final Orders have been issued to communities to develop and implement an LTCP. Two formal enforcement actions have been concluded against Michigan CSO permittees discharging to the Lake Michigan basin.

- Manistee—Federal CSO Judicial Order (Effective Date: 4/21/88)
- East Lansing—State CSO Administrative Penalty Order (Effective Date: 6/29/99)

**4.2.2 Status of CSO Control**

As shown in Figure 4.2, 11 Michigan CSO communities are located in the Lake Michigan basin. All 11 Michigan CSO communities in the Lake Michigan basin have NMC and LTCP requirements, have submitted LTCPs to MDEQ, and have approved LTCPs (Table 4.3).

The CSO controls implemented or scheduled to be implemented in these Michigan CSO communities are summarized in Table 4.4. As shown, a variety of control technologies are being implemented. The communities of Norway and Menominee have completed implementation of their LTCPs. Norway has a retention treatment basin at its single CSO outfall, and Menominee has completed a sewer separation project to eliminate its CSOs. Another community, Iron Mountain-Kingsford, has a retention

treatment basin in place, and its sewer separation project is under construction. Sewer separation is scheduled or underway for five other communities. Other controls in place or planned include retention treatment basins, pipe rehabilitation, and inflow and infiltration (I/I) reduction or removal. Retention treatment basin controls include primary sedimentation, skimming, and disinfection.

Retention treatment basins are currently used by six of the 11 communities. Discharge characterization reports are required for retention treatment basin discharges. Several communities currently

use more than one control method or plan to introduce additional controls.

Detailed profiles for Michigan CSO communities, including the number of active outfalls, NMC and LTCP requirements, LTCP status, control requirements, and existing and planned controls, are presented in Appendix A.

**Table 4.3**

**Status of CSO Control Policy Requirements in Michigan, Lake Michigan Basin Only**

All Michigan CSO communities in the Lake Michigan basin have submitted LTCPs that have been approved by the state.



<b>NMC Required</b>	<b>YES</b>	<b>NO</b>
No. of Communities	11	0
Percent of Communities	100%	0%

<b>LTCP Required</b>	<b>YES</b>	<b>NO</b>
No. of Communities	11	0
Percent of Communities	100%	0%

<b>LTCP Submitted</b>	<b>YES</b>	<b>NO</b>
No. of Communities	11	0
Percent of Communities	100%	0%

<b>LTCP Approved</b>	<b>YES</b>	<b>NO</b>
No. of Communities	11	0
Percent of Communities	100%	0%



**Table 4.4**

**CSO Controls Implemented or Scheduled to Be Implemented in Michigan CSO Communities in the Lake Michigan Basin**

Michigan CSO communities are using a variety of technologies to control CSOs.

Community	Sewer Separation	RTB	Sewer Rehabilitation	I/I Reduction
Crystal Falls			●	
East Lansing		●		
Grand Rapids	●	●		
Iron Mountain-Kingsford	●	●		
Lansing	●	●		
Manistee	●			
Manistique	●			
Menominee	●			
Niles	○	●		
Norway		●		
St. Joseph			○	○

- Control is in place or is being implemented.
- Control has been proposed or is scheduled to be implemented.

### 4.3 What is the Wisconsin Approach to CSO Control?

The Wisconsin Department of Natural Resources (WDNR) is both the NPDES authority and the water quality standards authority in Wisconsin. There are only two CSO communities in Wisconsin, and Milwaukee is the only CSO community located within the Lake Michigan basin (Figure 4.3). MMSD serves the City of Milwaukee and 28 neighboring communities. The CSS covers approximately 24 square miles and has 117

active CSO outfalls. All of the CSOs are under the jurisdiction of MMSD.

#### 4.3.1 Strategy for CSO Control and NPDES Permitting

##### **PERMITTING PROGRAM**

WDNR required CSO communities to submit CSO facility plans prior to the issuance of the CSO Control Policy in 1994. MMSD currently has NMC and LTCP requirements in its permit, and its LTCP is scheduled for completion in 2007.

**Figure 4.3**

**Wisconsin's CSO Community in the Lake Michigan Basin**

The Milwaukee Metropolitan Sewerage District (MMSD) operates the only Wisconsin CSS in the basin.



**ENFORCEMENT PROGRAM**

The MMSD is subject to a 2001 stipulation agreement that requires it to build several SSO projects and to develop an LTCP for CSOs. On October 27, 2005, the State of Wisconsin filed a complaint against MMSD for SSO and CSO discharges to the Menomonee River, Milwaukee River, and Lake Michigan.

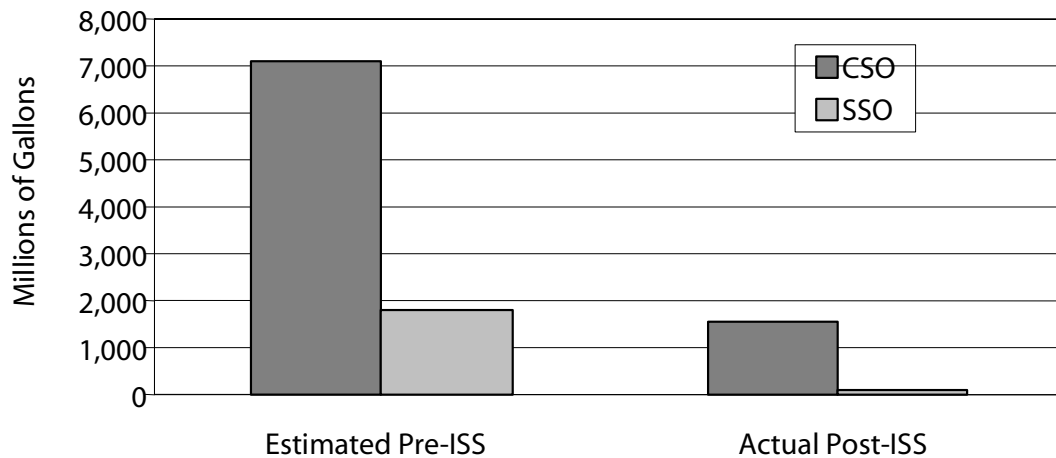
**4.3.2 Status of CSO Control**

MMSD has maintained an inline storage system (ISS) based on tunnels to store and convey wet weather flows, including combined sewage, since 1994. The ISS tunnels have a total capacity of 400 MG and a combined length of over 20 miles. Since 1994, the ISS tunnels have prevented more than 37 BG of CSOs and SSOs from entering area waterways, including Lake Michigan. Between 1994 and 2000, CSOs decreased from 40-60 events per year to an average of 2.5 events per year (WDNR 2001). Operation of the system has been modified in the last few years to decrease

CSO capture rates in order to increase SSO capture from the satellite communities. MMSD has also implemented a stream and lake monitoring program and a sewer separation project that identifies areas where storm flow can be rerouted out of the CSS. A comparison of pre-ISS annual overflow volumes with post-ISS overflow volumes is presented in Figure 4.4. This comparison was made in 2002, prior to the release of revised CSO statistics by MMSD in 2004. See section 3.1.1 of this report for more information.

**Figure 4.4**

**Comparison of Pre-ISS Annual Overflow Volumes with Post-ISS Overflow Volumes in Milwaukee, WI (State of Wisconsin, Legislative Audit Bureau 2002)**



## 4.4 What is the Illinois Approach to CSO Control?

### 4.4.1 Strategy for CSO Control and NPDES Permitting

#### **PERMITTING PROGRAM**

The Illinois Environmental Protection Agency (Illinois EPA) is the NPDES authority in Illinois. Illinois EPA implements CSO control through the NPDES permit process. Illinois' program includes an approach that pre-dates the 1994 CSO Control Policy in establishing control criteria presumed to protect water quality, and it allows a demonstration that other criteria are protective. Three additional Best Management Practices from the CSO

Control Policy were incorporated into the existing Illinois program, so that its CSO permits are consistent with NMC requirements (EPA 2001b).

#### **WATER QUALITY STANDARDS PROGRAM**

Water quality standards are under the jurisdiction of the Illinois Pollution Control Board. Illinois bacterial standards for "general use" waters are based on a geometric mean fecal coliform level of 200 cfu/100ml, with no more than 10 percent of samples exceeding 400 cfu/100ml. This standard is applicable May through October. In parts of the Chicago River system where the State's "secondary use" designation applies, there is currently no bacterial criterion in place.

**Table 4.5**

**Volume of Combined Sewage Captured by TARP: 1982–2004 (MWRDGC 2005a)**

Date	Stickney Flow <sup>a</sup> (BG)	Calumet Flow <sup>a</sup> (BG)	Kirie Flow <sup>b</sup> (BG)	Total (BG)
1982-1993 <sup>c</sup>	206.20	60.20	37.30	303.70
1994	18.74	7.83	1.44	28.01
1995	22.84	9.08	2.60	34.51
1996	21.54	12.02	2.23	35.79
1997	29.10	8.44	1.50	39.04
1998	34.31	13.23	2.69	50.23
1999	27.20	11.77	3.15	42.12
2000	28.55	11.55	2.14	42.23
2001	48.43	16.34	3.24	68.01
2002	41.17	11.15	1.50	53.82
2003	27.22	14.88	1.48	43.58
2004	28.05	15.55	2.67	46.27
<b>Total</b>	<b>533.35</b>	<b>192.04</b>	<b>61.94</b>	<b>787.31</b>

<sup>a</sup>Stickney and Calumet data were taken from TARP pumpback reports.

<sup>b</sup>Kirie data were taken from LIMS KRRAW69 Report. CSO capture was calculated by subtracting the average dry weather flow from the average daily flow. The flow data were provided by the MWRDGC Maintenance and Operations Department (Technical Projects).

<sup>c</sup>Data were supplied by the MWRDGC Engineering Department.

### **ENFORCEMENT PROGRAM**

Illinois EPA does not have direct administrative order authority. Significant noncompliance is referred to the State Attorney General.

#### **4.4.2 Status of CSO Control**

MWRDGC, the City of Chicago, and 40 satellite communities in the Chicago metropolitan area are part of the TARP, which captures and transports CSO flows for storage and treatment at wastewater treatment facilities. Illinois EPA reviewed and approved the TARP as the LTCP for all of these communities. Construction of Chicago’s TARP began in 1976 and has been implemented in two phases. The first phase focused on reducing CSOs and is

nearing completion. River reversals to Lake Michigan have also been reduced in Phase I, and no river reversals have occurred since 2002. The second phase provides flood control benefits and further increases CSO capture. Under Phase II, O’Hare Reservoir was completed in 1998, construction on McCook Reservoir began in 2000, and Thornton Reservoir has a planned completion date of 2015.

CSO volumes (in billion gallons) captured by TARP since 1982 are presented in Table 4.5. Stickney, Calumet, and Kirie are the treatment plants to which TARP flows are conveyed. Natural variations in the rainfall conditions affect the annual volume of combined sewage generated and captured.

# Chapter 5

## Conclusions and Future Actions

This chapter summarizes the progress made in controlling CSOs that discharge within the Lake Michigan basin, and it describes the future actions that EPA and state regulatory authorities plan to take to address the remaining CSO discharges. Success in CSO control efforts will be achieved when all CSO discharges are either eliminated or brought under a level of control consistent with the water quality-based and technology-based requirements of the Clean Water Act. EPA recognizes that this will be a long-term effort and has established a process under the CSO Control Policy for achieving this goal.

Progress towards controlling CSOs is based on the establishment of requirements, typically under NPDES permit conditions, for CSO communities to implement immediate measures to reduce CSO discharges (i.e., NMC) and to develop an LTCP to meet the requirements of the Clean Water Act. Following approval of LTCPs by the NPDES authority, implementation schedules are incorporated into enforceable documents such as NPDES permits, administrative orders, or judicial consent decrees. Review and modification of water quality standards may be carried out as part of LTCP development in some cases.

Changes to water quality standards must be adopted by state water quality standards authorities and approved by EPA. Implementation schedules for completing CSO controls in some cases extend over many years because of factors such as scope, complexity, and financial capability.

Much progress has been made in controlling CSOs in the Lake Michigan basin, both prior to and following the release of the CSO Control Policy.

---

### 5.1 What are Current Conditions in the Lake Michigan Basin?

---

All CSO communities discharging within the Lake Michigan basin have either brought their CSOs under control, are under implementation schedules to bring their CSOs under control, or are under permits that require the implementation of the NMC and development of an LTCP. (The CSO permit for the Gary Sanitary District in Indiana will be reissued to clarify the submittal date requirements for the LTCP.)

In Indiana, 15 of 18 CSO communities in the Lake Michigan basin have developed and submitted LTCPs. The LTCP for Michigan City has been approved. The remaining LTCPs are under review by IDEM and/or EPA. One CSO community, Albion, does not have NMC or LTCP requirements because it eliminated its CSOs through sewer separation prior to the LTCP submission requirement. As noted above, the permit for the Gary Sanitation District requires the submission of an LTCP, but it does not specify a submittal date. IDEM is currently developing a new permit that will clarify LTCP submittal requirements.

In Michigan, all 11 CSO communities within the Lake Michigan basin have approved LTCPs and are under enforceable schedules to implement these LTCPs. Two communities (Menominee and Norway) have already completed their CSO control projects. Two additional CSO communities will complete their control projects by 2007. All Michigan CSO communities are targeted to complete their CSO control projects by 2020, and most are presently under construction. Michigan CSO communities have achieved CSO control through a number of approaches including sewer separation, retention/treatment, and disinfection.

In Wisconsin, CSO discharges in the Milwaukee area have been reduced in frequency from 40-60 times per year to an average of 2.5 times per year since the MMSD sewage system began operation of the ISS in 1994. Nevertheless, large volumes of combined sewage can be discharged in the Milwaukee area when CSOs occur. In recent

years, the MMSD and tributary communities have experienced SSOs, and MMSD's ability to address SSOs is interrelated with its CSO control program via ISS. MMSD is required to develop an LTCP by 2007 to address concerns about the potential water quality impacts of the remaining CSO discharges.

CSOs in the Chicago, Illinois area have been greatly reduced due to the construction of the tunnel system under TARP. Completion of the reservoir portion of TARP, currently scheduled for 2015, is expected to further reduce CSOs and the likelihood of river reversals affecting Lake Michigan.

---

## **5.2 What are Future EPA Actions to Control CSOs in the Lake Michigan Basin?**

---

EPA expects that future actions to control CSOs in the Lake Michigan basin will entail continued oversight to implement existing programs. While all states in the Lake Michigan basin are authorized to implement NPDES permit programs, including CSO control, EPA maintains a number of functions that help facilitate the full achievement of CSO control goals. These functions include state permit program oversight, state enforcement program oversight, federal enforcement activity, technical assistance, financial assistance, and review and approval of changes to state water quality standards related to CSOs. These activities are discussed below.

### 5.2.1 State Permit Oversight

The CSO Control Policy includes expectations for NPDES permitting authorities. In general, EPA envisioned a phased approach to permitting, including initial requirements to implement the NMC and develop an LTCP, followed by requirements to implement controls outlined in the approved LTCP. The Wet Weather Water Quality Act of 2000 requires that each permit issued pursuant to the Clean Water Act for a discharge from a municipal CSS shall conform to the CSO Control Policy.

State NPDES authorities in the Lake Michigan basin have issued NPDES permits to CSO communities that are consistent with the CSO Control Policy. The particular permit requirements depend on the state and the status of CSO control within a given community. Where the LTCP or specific CSO control projects have been constructed, permits include requirements to properly operate these systems, limitations on discharges (where appropriate), and/or prohibitions on discharge where the LTCP was based on elimination of CSOs. Where an LTCP has been developed but controls have not been constructed, permits include requirements to construct specific controls. In other cases, permits require the development and submission of LTCPs.

In Indiana, 14 CSO communities in the Lake Michigan basin have developed and submitted LTCPs that are not yet approved. One community has an LTCP approved by the state. The state also has a backlog of unapproved LTCPs from areas outside of the Lake Michigan basin. IDEM and EPA have been working together to develop an

approach to complete the review and approval of these plans. The state has targeted 65 of its 107 LTCPs, including 13 for CSO communities in the Lake Michigan basin, for approval by 2007. An additional 10 LTCPs, including one for a CSO community in the Lake Michigan basin, are targeted for approval by 2008. Approval of all LTCPs is expected by 2009.

EPA will continue to work with state NPDES authorities to ensure that reissued permits contain appropriate conditions for CSO control in order to minimize CSO discharges in accordance with the CSO Control Policy.

### 5.2.2 State Enforcement Program Oversight

EPA developed work plans and Memoranda of Agreement with states to ensure that state enforcement efforts on CSOs are consistent with federal efforts and the CSO Control Policy. Some activities undertaken to ensure consistency between EPA and state efforts include periodic reporting, work sharing arrangements, and discussions of case-specific issues. These activities are designed to ensure that the entire CSO universe is addressed; that there is minimal duplication of effort; and that there is consistency in the levels of control and timing sought for CSO control.

### 5.2.3 Enforcement Activity

EPA is engaged in active discussions with five of the larger Lake Michigan CSO communities in Indiana to establish enforceable schedules for the implementation of LTCPs. These five communities represent 28 percent of the 18 Indiana Lake

Michigan CSO communities and 17 percent of the 30 total Lake Michigan CSO communities. The priority ranking system used by Region 5 established these communities as high priority, high impact CSO areas because of CSO discharges to interstate waters and the nature and extent of impacts on those receiving waters.

All 11 Michigan CSO communities in the Lake Michigan basin are subject to state enforceable schedules to implement LTCPs. In all cases, implementation is nearing completion or is in compliance with the state enforceable schedules. EPA deemed that federal enforcement was not necessary for these communities because of the advanced nature of LTCP implementation and the State of Michigan's record in ensuring that schedules are maintained.

In Milwaukee, Wisconsin, MMSD has substantial CSO control in place, including a very large storage tunnel. Implementation of additional CSO control is being sought under a state court consent agreement. A revised LTCP is due to the state in 2007.

In Chicago, Illinois, EPA is engaged in discussions with the MWRDGC about establishing an enforceable schedule to complete the reservoir stage of TARP. When completed, TARP will further minimize the potential for discharges to Lake Michigan.

### **5.2.4 Technical Assistance**

EPA has sponsored two Region 5 LTCP development and review seminars in Indiana. In addition, state inspectors are invited to, and regularly attend, wet weather inspections conducted

by EPA. Concurrent review of technical documents from EPA-led enforcement cases is conducted with the states. EPA has reviewed and commented on a number of LTCPs outside of the enforcement context to help build state capacity.

### **5.2.5 Financial Assistance**

Congress created EPA's Clean Water State Revolving Fund in 1987 to serve as a long-term funding source for infrastructure projects related to water quality. All 50 states and Puerto Rico maintain revolving loan programs through the Clean Water State Revolving Fund to provide low-cost financing for these projects through low-interest loans. The Clean Water State Revolving Fund provided over \$5.3 billion in funds for assistance in 2004.

The Clean Water State Revolving Fund loans used for CSO-related projects in the four Lake Michigan states totaled more than \$1.8 billion over the period 1987 through 2004. Eighteen of the CSO communities in the Lake Michigan basin received Clean Water State Revolving Fund loans that supported ongoing and completed CSO projects, particularly in Illinois and Michigan. Several CSO communities, including Chicago, Milwaukee, and Lansing, are on the list for substantial loans in the future. Clean Water State Revolving Fund needs for Indiana CSO communities will be better defined once LTCPs are approved.

There has also been considerable investment in CSO projects by Great Lakes states. It is expected that CSO control will continue to be a priority in these states.



## 5.2.6 Water Quality Standards Review and Approval

The CSO Policy provides that “[d]evelopment of the LTCP should be coordinated with the review and appropriate revision of water quality standards and implementation procedures on CSO-impacted waters to ensure that long-term controls will be sufficient to meet water quality standards” (59 FR 18694). In 2001, EPA issued *Guidance: Coordinating Combined Sewer Overflow (CSO) Long Term Planning with Water Quality Standards Reviews* (EPA 2001a), which details the process for coordinating LTCP development and implementation with water quality standards review.

While states regularly review the adequacy of proposed CSO control measures based on their ability to meet water quality standards, no states have yet submitted requests for changes in water quality standards for CSO-impacted waters within the Lake Michigan basin. As discussed in Section 4.1, Indiana has passed legislation (SEA 341) that would allow for suspensions of designated use in certain cases and establish wet weather use designations for waters affected by CSOs (SEA 620). EPA is currently working with IDEM as it develops rules to implement portions of SEA 620. EPA does not believe that changes to recreational uses for Lake Michigan beaches are likely.

## 5.3 Summary

EPA believes that a sound regulatory program is in place that will lead to full implementation of the CSO Control Policy to protect Lake Michigan from water quality impacts related to CSO discharges. CSO control efforts, to date, have greatly reduced discharges of untreated CSOs to the lake, most significantly from the Chicago and Milwaukee metropolitan areas. In Michigan, all communities have adequate controls in place or are implementing programs to correct their CSO problems. Significant additional reductions are expected, particularly as communities in Indiana complete CSO planning and construct controls.

EPA will continue to work cooperatively with the state NPDES authorities to ensure that consistent approaches to addressing CSO control are sought at the state and federal levels. EPA will also continue to explore work-sharing opportunities in order to utilize federal and state resources more efficiently.

Bringing all CSOs into compliance with the Clean Water Act and the CSO Control Policy is necessary to ensure that surface waters are safe for fishing, swimming, and public water supply. However, other sources of pollution (e.g., nonpoint sources, storm water runoff, SSOs, and other wastewater treatment system bypasses) must be addressed before these goals can be fully realized.

In many cases, those communities required to remediate CSSs are also being called upon to address other wet weather pollution problems,

including storm water and SSOs. For example, CSSs are often part of larger collection systems that contain SSSs. The sanitary sewer portions of these collection systems may be prone to SSOs, and communities will be required to address SSOs in addition to their CSOs.

EPA believes that a degree of flexibility is appropriate with respect to the establishment of implementation schedules to complete CSO controls, due to the often substantial costs associated with technologies to control wet

weather pollution problems (e.g., CSOs and SSOs) and the complexity associated with corrective actions. EPA will continue to seek early actions to reduce CSO discharges to the extent possible, while LTCPs are being implemented. On a case-by-case basis, EPA will evaluate the length of LTCP implementation schedules for each community. In such evaluations, EPA will examine factors that include financial, technical, environmental, and public health considerations.

# References

- Environment Canada and EPA. 1995. "Great Lakes Atlas." Retrieved July 13, 2005. <http://www.epa.gov/glnpo/atlas/index.html>.
- Environmental Protection Agency (EPA). 1984. Office of Water. *Regional and State Guidance on the National Municipal Policy*. No document number.
- EPA. 1989. Office of Water. National CSO Control Strategy (54 FR 37371).
- EPA. 1994. Office of Water. *Combined Sewer Overflow (CSO) Control Policy*. EPA 830-94-001.
- EPA. 2001a. Office of Water. *Guidance: Coordinating Combined Sewer Overflow (CSO) Long-Term Planning with Water Quality Standards Reviews*. EPA 833-R-01-002.
- EPA. 2001b. Office of Water. *Report to Congress—Implementation and Enforcement of the Combined Sewer Overflow Control Policy*. EPA 833-R-01-003.
- EPA. 2002. Office of Water. *National Water Quality Inventory: 2000 Report to Congress*. EPA 841-R-02-001.
- EPA. 2004a. Office of Enforcement and Compliance. "Performance-Based Strategy for the Combined Sewer Overflow National Compliance and Enforcement Priority." October 21, 2004.
- EPA. 2004b. Office of Water. *Report to Congress—Impacts and Control of CSOs and SSOs*. EPA 833-R-04-001.
- EPA. 2005. Great Lakes Areas of Concern (AOCs) On-line. Retrieved July 13, 2005. <http://www.epa.gov/glnpo/aoc/index.html>.
- EPA. 2006. Office of Water. "National Water Program Guidance: FY 2006." Retrieved August 15, 2005. <http://www.epa.gov/water/waterplan/#nwp06>.
- Indiana Department of Environmental Management (IDEM). 2005. Combined Sewer Overflow Group web page. Retrieved August 17, 2005. <http://www.in.gov/idem/permits/water/wastewater/wetwthr/cso/index.html>.
- International Joint Commission. 1989. Agreement, with Annexes and Terms of Reference Between the United States and Canada signed at Ottawa November 22, 1978, and Phosphorus Load Reduction Supplement signed October 16, 1983, as amended by Protocol signed November 18, 1987 Office Consolidation. Retrieved July 13, 2005. <http://www.epa.gov/glnpo/glwqa/1978/>.
- Lake Michigan Technical Committee (LMTC). 2000. Lake Michigan Lakewide Management Plan (LaMP) 2004. Retrieved September 13, 2005. <http://www.epa.gov/glnpo/lakemich/index.html>.
- LMTC. 2002. Lake Michigan Lakewide Management Plan (LaMP) 2004. Retrieved September 13, 2005. <http://www.epa.gov/glnpo/lakemich/lm02/index.html>.
- LMTC. 2004. Lake Michigan Lakewide Management Plan (LaMP) 2004. Retrieved September 13, 2005. <http://www.epa.gov/glnpo/lakemich/2004update/index.html>.
- Management Advisory Group (MAG). 1992. Recommendations from the Management Advisory Group to the Assistant Administrator for Water Concerning EPA's Proposed Expedited Combined Sewer Overflow Plan, Washington, DC.
- MAG. 1993. Combined Sewer Overflow Work Group Policy Dialogue Final Report. Washington, D.C.

Metropolitan Water Reclamation District of Greater Chicago (MWRDGC). 2005a. "River Reversals to Lake Michigan, 1985-Present." Retrieved August 17, 2005.  
<http://www.mwrdgc.dst.il.us/mo/csoapp/excel/files/Reversals.xls>.

MWRDGC. 2005b. Summary of CSO Reversals, CSO main page. Retrieved July 21, 2005.  
<http://www.mwrdgc.dst.il.us/mo/csoapp/default.htm>.

MDEQ. 2005. *Combined Sewer Overflow (CSO) and Sanitary Sewer Overflow (SSO) Annual Report (January 1, 2004-December 31, 2004)*. Retrieved December 20, 2005.  
<http://www.deq.state.mi.us/documents/deq-wb-csossoreport04.pdf>.

Milwaukee Metropolitan Sewerage District (MMSD). 2004. News Release: Extensive investigation leads to 70% reduction in May 2004 overflow estimate. Retrieved August 19, 2005.  
[http://www.mmsd.com/news/news\\_detail.cfm?id=74](http://www.mmsd.com/news/news_detail.cfm?id=74).

State of Wisconsin, Legislative Audit Bureau. 2002. *An Evaluation: Milwaukee Metropolitan Sewerage District*. Prepared by Paul Stuiber, Director of Audit Bureau. 02-12.

U.S. Policy Committee for the Great Lakes (USPC). 2002. "Great Lakes Strategy 2002: A Plan for the New Millennium." Retrieved August 15, 2005.  
<http://www.epa.gov/glnpo/gls/gls2002.pdf>.

Wisconsin Department of Natural Resources (WDNR). 2001. *Sewer Overflows in Wisconsin – A Report to the Natural Resources Board*. Retrieved December 15, 2005.  
<http://www.dnr.state.wi.us/org/water/wm/WW/so/seweroverflows.pdf>.

# Appendix A

## Community Profiles

**A.1 Indiana**

---

**A.2 Michigan**

---

**A.3 Wisconsin**



# Appendix A

## A.1 INDIANA

<b>Community: Albion</b>	<b>Permit ID: IN0022144</b>
<i>Active Outfalls: 0</i>	
<i>NMC Required: NO</i>	
<i>LTCP Required: NO</i>	
<i>LTCP Status: n/a</i>	
<i>Summary of Controls: Sewer separation, completed before the LTCP submission requirement.</i>	
<i>LTCP Implementation: n/a</i>	

<b>Community: Angola</b>	<b>Permit ID: IN0021296</b>
<i>Active Outfalls: 1</i>	
<i>NMC Required: YES</i>	
<i>LTCP Required: YES</i>	
<i>LTCP Status: Not submitted.</i>	
<i>Summary of Controls: A sewer separation project is in place and is expected to be completed in 6 to 8 months.</i>	
<i>LTCP Implementation: LTCP due in 2006.</i>	

<b>Community: Chesterton</b>	<b>Permit ID: IN0022578, IN0M22578*</b>
<i>Active Outfalls: 1</i>	
<i>NMC Required: YES</i>	
<i>LTCP Required: YES</i>	
<i>LTCP Status: Submitted in 2004.</i>	
<i>Summary of Controls: Planning on or have installed screening at the WWTP.</i>	
<i>LTCP Implementation: Evaluating additional controls (Note: the community discharges infrequently).</i>	

<b>Community: Crown Point</b>	<b>Permit ID: IN0025763</b>
<i>Active Outfalls: 4</i>	
<i>NMC Required: YES</i>	
<i>LTCP Required: YES</i>	
<i>LTCP Status: Submitted in 2002.</i>	
<i>Summary of Controls: Has proposed sewer separation. Storage for transport and treatment at the wastewater treatment plant.</i>	

<b>Community: East Chicago</b>	<b>Permit ID: IN0022829, IN0M22829*</b>
<i>Active Outfalls: 3</i>	
<i>NMC Required: YES</i>	
<i>LTCP Required: YES</i>	
<i>LTCP Status: Submitted in 2004.</i>	
<i>Summary of Controls: The permittee is under a consent decree covering a portion of CSO requirements - additional CSO control is likely. Retention equalization pond is in place.</i>	

<b>Community: Elkhart</b>	<b>Permit ID: IN0025674</b>
<i>Active Outfalls: 39</i>	
<i>NMC Required: YES</i>	
<i>LTCP Required: YES</i>	
<i>LTCP Status: Submitted in March 2002.</i>	
<i>Summary of Controls: DOJ, EPA, and IDEM are currently discussing completion and approval of a Long Term Control Plan and an enforceable plan of implementation with the City.</i>	

<b>Community: Gary Sanitation District</b>	<b>Permit ID: IN0022977</b>
<i>Active Outfalls: 11</i>	
<i>NMC Required: YES</i>	
<i>LTCP Required: YES</i>	
<i>LTCP Status: Permit will be reissued to clarify submittal date requirements.</i>	



<b>Community: Goshen</b>	<b>Permit ID: IN0025755, IN0M25755*</b>
<i>Active Outfalls: 6</i>	
<i>NMC Required: YES</i>	
<i>LTCP Required: YES</i>	
<i>LTCP Status: Submitted in 2003.</i>	
<i>Summary of Controls: Construction of 3 relief sewers and a siphon and gravity sewer, screening and disinfection at the treatment facility, plant capacity upgrade. Elimination of all outfalls except for the outfall at the treatment plant, and fine screening and disinfection for the treatment plant outfall, are required.</i>	
<b>Community: Hammond</b>	<b>Permit ID: IN0023060</b>
<i>Active Outfalls: 20</i>	
<i>NMC Required: YES</i>	
<i>LTCP Required: YES</i>	
<i>LTCP Status: Submitted in 1997.</i>	
<i>Summary of Controls: The permittee is under a consent decree covering a portion of the CSO requirements – additional CSO control is likely. Has eliminated direct downspout connections, and has proposed storage basin construction.</i>	
<i>LTCP Implementation: Required to eliminate 3 largest outfalls by May 1, 2010.</i>	
<b>Community: Kendallville</b>	<b>Permit ID: IN0020656</b>
<i>Active Outfalls: 1</i>	
<i>NMC Required: YES</i>	
<i>LTCP Required: YES</i>	
<i>LTCP Status: Submitted in 2002.</i>	
<i>Summary of Controls: Sewer separation is mostly complete. Six catch basins remain connected to the CSS.</i>	
<b>Community: Ligonier</b>	<b>Permit ID: IN0023582</b>
<i>Active Outfalls: 1</i>	
<i>NMC Required: YES</i>	
<i>LTCP Required: YES</i>	
<i>LTCP Status: Submitted in 2003.</i>	
<i>Summary of Controls: LTCP proposes sewer separation.</i>	

<b>Community: Michigan City</b>	<b>Permit ID: IN0023752</b>
<i>Active Outfalls: 1</i>	
<i>NMC Required: YES</i>	
<i>LTCP Required: YES</i>	
<i>LTCP Status: Approved</i>	
<i>Summary of Controls: Retrofit of a 5 MGD retention basin that adds disinfection and dechlorination processes. Effluent limitations and monitoring requirements, active outfall should not cause or contribute to exceedences of water quality criteria.</i>	

<b>Community: Milford</b>	<b>Permit ID: IN0020478</b>
<i>Active Outfalls: 0</i>	
<i>NMC Required: YES</i>	
<i>LTCP Required: YES</i>	
<i>LTCP Status: Submitted</i>	
<i>Summary of Controls: The treatment plant was upgraded to increase plant capacity. Enough sewer separation has been completed to eliminate all CSO outfalls.</i>	

<b>Community: Mishawaka</b>	<b>Permit ID: IN0025640</b>
<i>Active Outfalls: 18</i>	
<i>NMC Required: YES</i>	
<i>LTCP Required: YES</i>	
<i>LTCP Status: Submitted in January 2003.</i>	
<i>Summary of Controls: DOJ, EPA and IDEM are currently discussing completion and approval of a Long Term Control Plan and an enforceable schedule of implementation with the City. The City is currently modeling its sewer network and receiving waters. The City has proposed a WWTP expansion (to be completed in May 2007) and new interceptor construction as part of its LTCP.</i>	

<b>Community: Nappanee</b>	<b>Permit ID: IN0021466</b>
<i>Active Outfalls: 13</i>	
<i>NMC Required: YES</i>	
<i>LTCP Required: YES</i>	
<i>LTCP Status: Submitted in 2002.</i>	
<i>Summary of Controls: Planning on sewer separation, retention treatment basin construction, and high-rate treatment installation.</i>	

Community: South Bend	Permit ID: IN0024520, M24520*
<i>Active Outfalls:</i> 44	
<i>NMC Required:</i> YES	
<i>LTCP Required:</i> YES	
<i>LTCP Status:</i> Submitted in December 2004.	
<i>Summary of Controls:</i> DOJ, EPA and IDEM are currently discussing completion and approval of a Long Term Control Plan and an enforceable schedule of implementation with the City.	

Community: Valparaiso	Permit ID: IN0024660
<i>Active Outfalls:</i> 1	
<i>NMC Required:</i> YES	
<i>LTCP Required:</i> YES	
<i>LTCP Status:</i> Submitted in 2003.	
<i>Summary of Controls:</i> A retention treatment basin is in place.	

Community: Wakarusa	Permit ID: IN0024775, M24775*
<i>Active Outfalls:</i> 6	
<i>NMC Required:</i> YES	
<i>LTCP Required:</i> YES	
<i>LTCP Status:</i> Submitted in 2004.	
<i>Summary of Controls:</i> One CSO has been eliminated. Wakarusa continues separation and has raised weirs.	

**\*Indicates 'CSO-only' permit has been issued.**

## A.2 MICHIGAN

<b>Community: Crystal Falls</b>	<b>Permit ID: MI0048879</b>
<i>Active Outfalls:</i> 1	
<i>NMC Required:</i> YES	
<i>LTCP Required:</i> YES	
<i>LTCP Status:</i> Approved	
<i>Summary of Controls:</i> Sewer separation project is nearing completion. Discharge monitoring and reporting.	
<i>LTCP Implementation:</i> Administrative Consent Order was amended on February 25, 2004 which has extended the required date for the elimination of the remaining CSO outfalls due to the Michigan Department of Transportation post-separation road repairs. The new CSO outfall elimination date is November 15, 2007.	

<b>Community: East Lansing</b>	<b>Permit ID: MI0022853</b>
<i>Active Outfalls:</i> 1	
<i>NMC Required:</i> YES	
<i>LTCP Required:</i> YES	
<i>LTCP Status:</i> Approved	
<i>Summary of Controls:</i> Retention treatment basin in use. Study of WWTP discharges to ensure Water Quality Standards compliance when retention treatment basin is in use. Discharge monitoring and reporting.	
<i>LTCP Implementation:</i> Permit requires elimination of outfalls by March 1, 2006.	

<b>Community: Grand Rapids</b>	<b>Permit ID: MI0026069</b>
<i>Active Outfalls:</i> 11 (1 with a retention treatment basin)	
<i>NMC Required:</i> YES	
<i>LTCP Required:</i> YES	
<i>LTCP Status:</i> Approved	
<i>Summary of Controls:</i> A retention treatment basin is in place. A separation project eliminated several outfalls in 2001; additional separation will eliminate 10 outfalls by 2019. Primary sedimentation, skimming, and disinfecting for Outfall 003. Discharge monitoring and reporting.	
<i>LTCP Implementation:</i> Completion of Phase III of the control program is required by 2019.	

<b>Community: Iron Mountain-Kingsford</b>	<b>Permit ID: MI0023205</b>
<i>Active Outfalls: 1</i>	
<i>NMC Required: YES</i>	
<i>LTCP Required: YES</i>	
<i>LTCP Status: Approved</i>	
<i>Summary of Controls: An existing retention treatment basin and primary sedimentation, skimming, and disinfection processes are in place. A sewer separation project is under construction. Characterization reports of retention treatment basin discharges and monitoring of basin performance. Discharge monitoring and reporting of all CSOs.</i>	
<i>LTCP Implementation: On or before April 4, 2008, the permittee is required to submit to MDEQ a CSO report that characterizes discharges from the retention treatment basin outfall.</i>	
<b>Community: Lansing</b>	<b>Permit ID: MI0023400</b>
<i>Active Outfalls: 27 (2 with retention treatment basins)</i>	
<i>NMC Required: YES</i>	
<i>LTCP Required: YES</i>	
<i>LTCP Status: Approved</i>	
<i>Summary of Controls: Six-phase sewer separation is under construction, with first three phases essentially complete. An existing retention treatment basin is in place. Discharge monitoring and reporting.</i>	
<i>LTCP Implementation: Permit requires complete separation and elimination of overflows by 2019.</i>	
<b>Community: Manistee</b>	<b>Permit ID: MI0020362</b>
<i>Active Outfalls: 4</i>	
<i>NMC Required: YES</i>	
<i>LTCP Required: YES</i>	
<i>LTCP Status: Approved</i>	
<i>Summary of Controls: Sewer separation project is currently being implemented. Discharge monitoring and reporting.</i>	
<i>LTCP Implementation: Permit requires elimination of overflows from outfall 014 by end-of-year 2011, and elimination of 3 remaining outfalls by December 31, 2016.</i>	

Community: Manistique	Permit ID: MI0023515
<i>Active Outfalls:</i> 1	
<i>NMC Required:</i> YES	
<i>LTCP Required:</i> YES	
<i>LTCP Status:</i> Approved	
<i>Summary of Controls:</i> The remaining outfall is scheduled to be separated. Discharge monitoring and reporting.	
<i>LTCP Implementation:</i> Permit requires elimination of discharges from the remaining outfall by 2020.	

Community: Menominee	Permit ID: MI0025631
<i>Active Outfalls:</i> 0	
<i>NMC Required:</i> YES	
<i>LTCP Required:</i> YES	
<i>LTCP Status:</i> Approved	
<i>Summary of Controls:</i> The LTCP was a sewer separation project, and is complete. No CSO discharges are authorized.	
<i>LTCP Implementation:</i> LTCP complete, CSO discharges have been eliminated.	

Community: Niles	Permit ID: MI0023701
<i>Active Outfalls:</i> 8	
<i>NMC Required:</i> YES	
<i>LTCP Required:</i> YES	
<i>LTCP Status:</i> Approved	
<i>Summary of Controls:</i> A sewer separation project will eliminate outfalls. An existing retention treatment basin is in place. Effluent limitations and primary sedimentation and disinfection requirements for the retention treatment basin outfall. Other outfalls may not overflow during a 10-year/1 hour storm event. Discharge monitoring and reporting.	
<i>LTCP Implementation:</i> Permit requires elimination of overflows by 2012, and elimination of retention treatment basin discharges by 2014.	

Community: Norway	Permit ID: MI0020214
<i>Active Outfalls:</i> 1	
<i>NMC Required:</i> YES	
<i>LTCP Required:</i> YES	
<i>LTCP Status:</i> Approved	

<i>Summary of Controls:</i> Retention treatment basin. Discharge monitoring and reporting.
<i>LTCP Implementation:</i> LTCP has been completed.

<b>Community: St. Joseph</b>	<b>Permit ID: MI0026735</b>
<i>Active Outfalls:</i> 5	
<i>NMC Required:</i> YES	
<i>LTCP Required:</i> YES	
<i>LTCP Status:</i> Approved	
<i>Summary of Controls:</i> The LTCP calls for flow reduction through sewer rehabilitation and inflow/infiltration removal, which will eliminate CSOs. Discharge monitoring and reporting.	
<i>LTCP Implementation:</i> Permit requires completion of LTCP construction by 2013.	

---

## A.3 WISCONSIN

---

<b>Community: Milwaukee</b>	<b>Permit ID: WI0036820</b>
<i>Active Outfalls:</i> 117	
<i>NMC Required:</i> YES	
<i>LTCP Required?:</i> YES	
<i>LTCP Status:</i> Complete LTCP due by June 2007.	
<i>Summary of Controls:</i> Diversion of CSOs to the Inline Storage System (ISS). Discharge monitoring and reporting.	