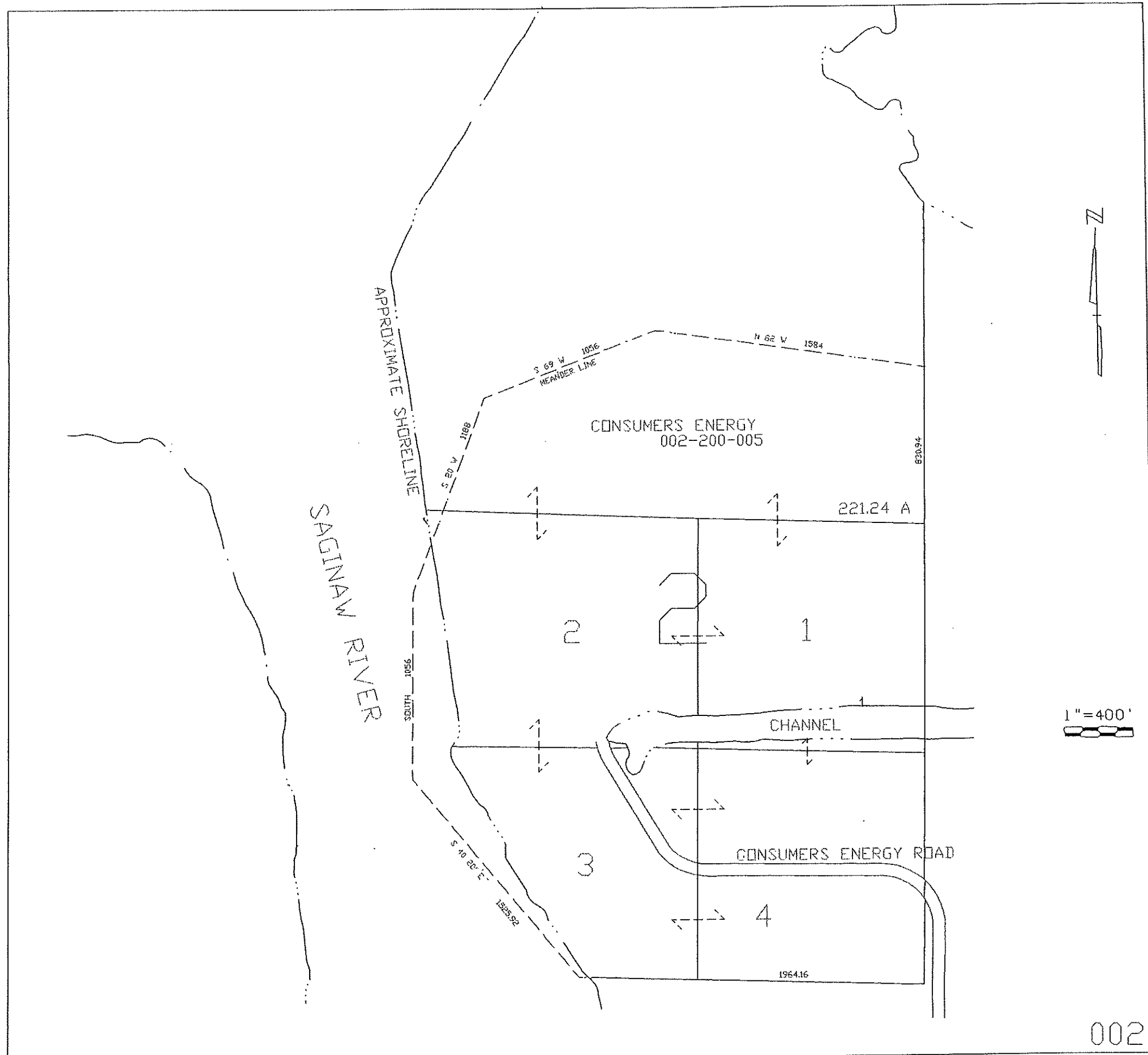


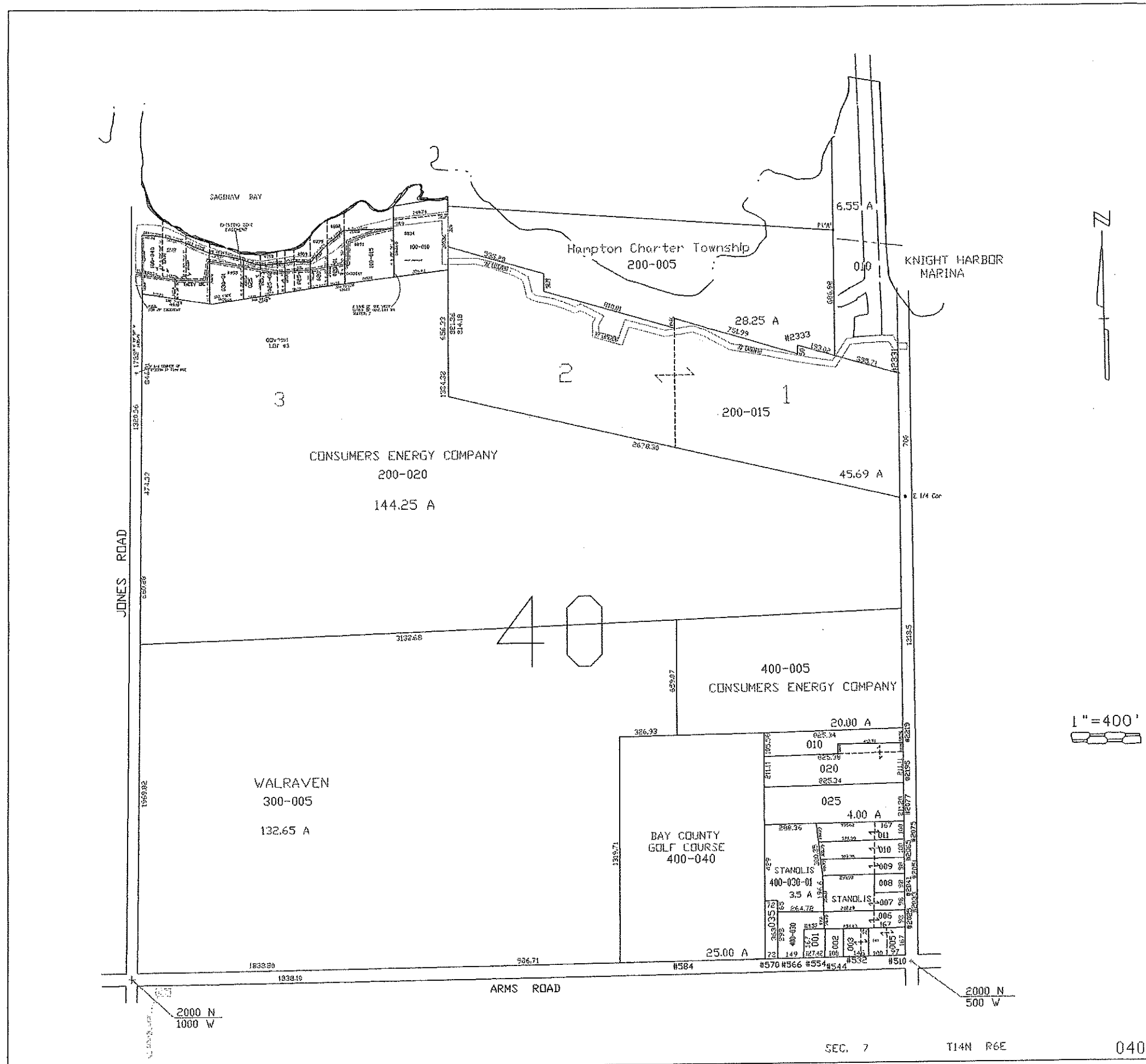
SEC. 1 T14N R5E

Pg 1-14-5

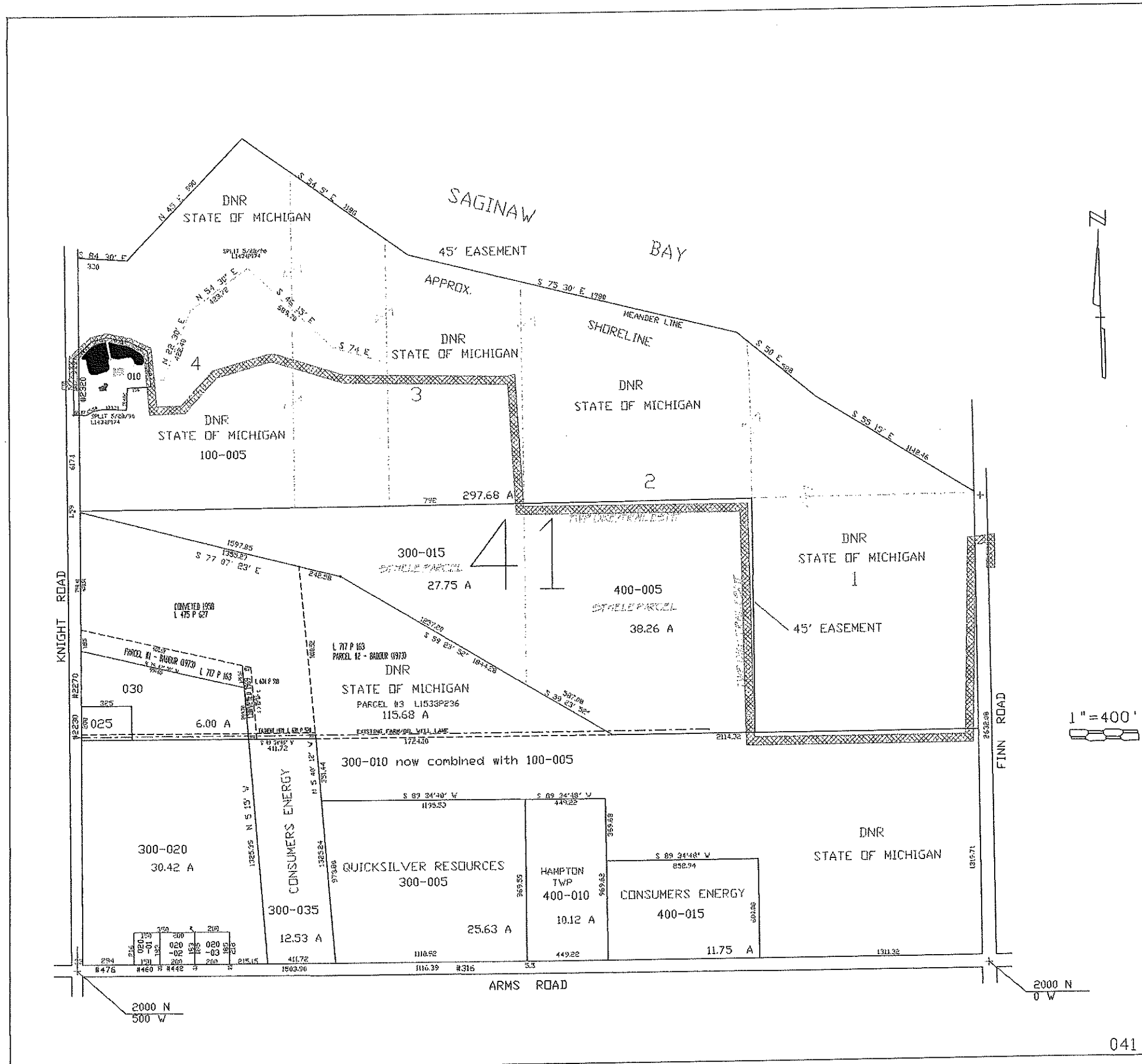


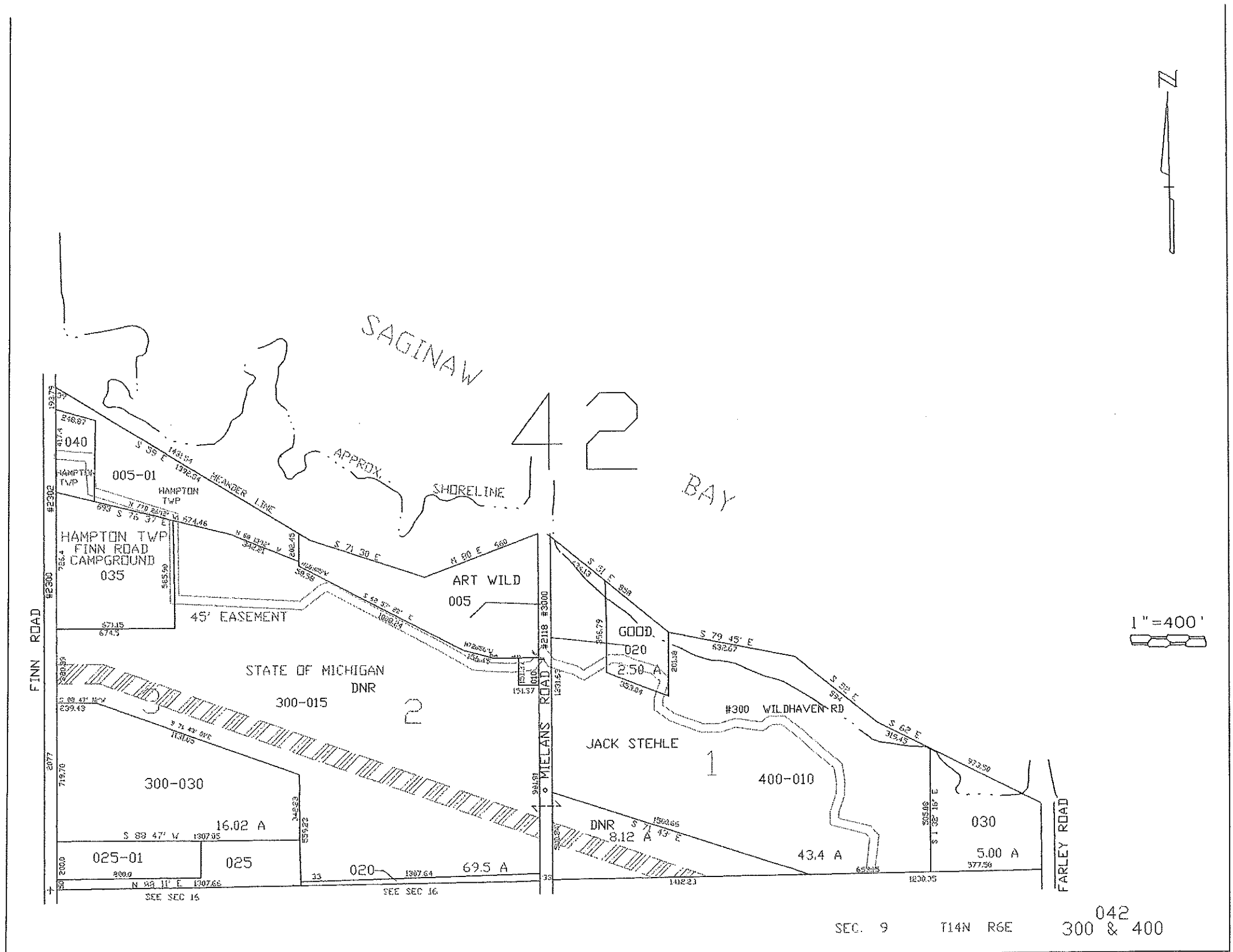
SEC. 2 T14N R5E

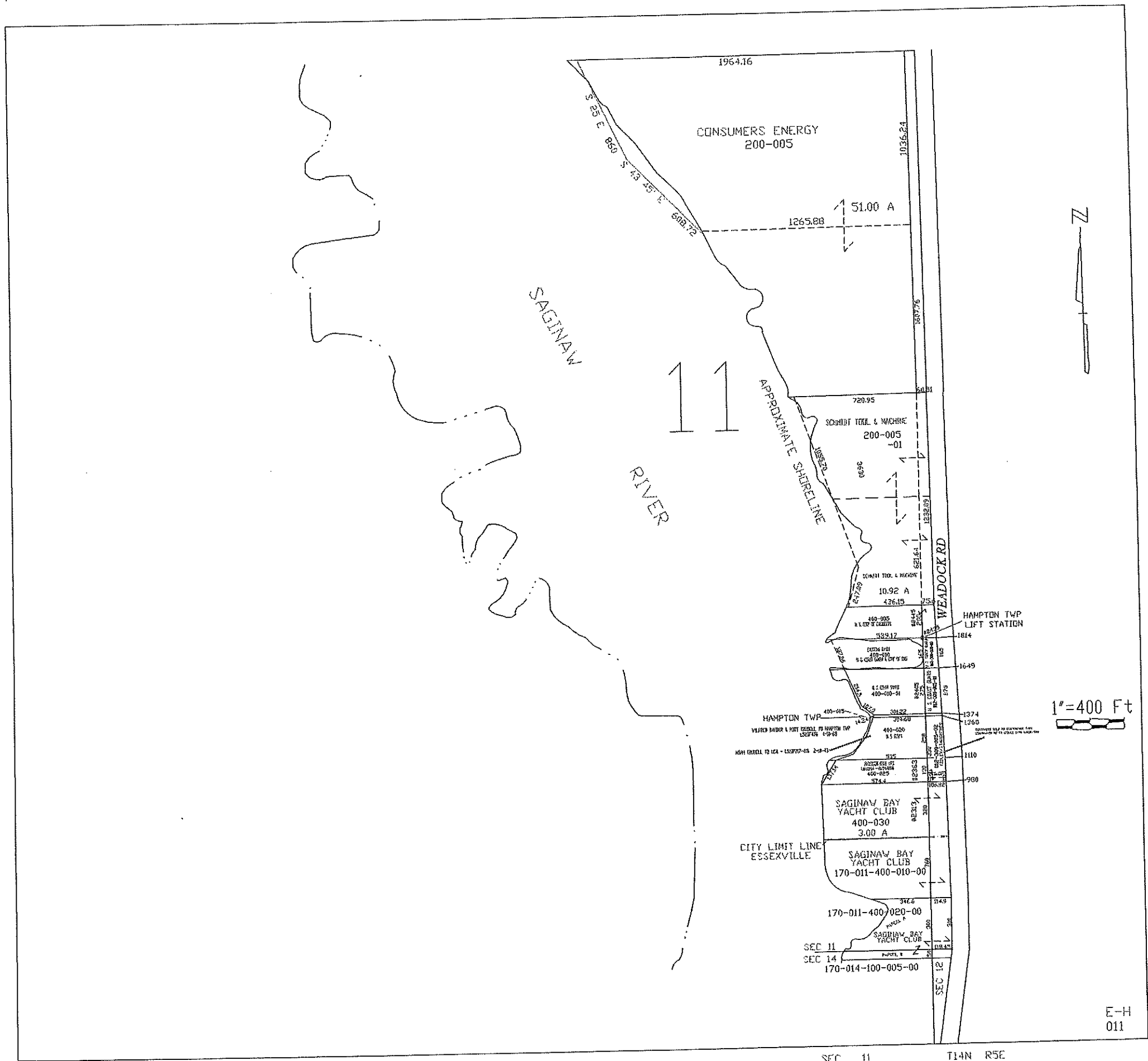
Pg 2-14-5



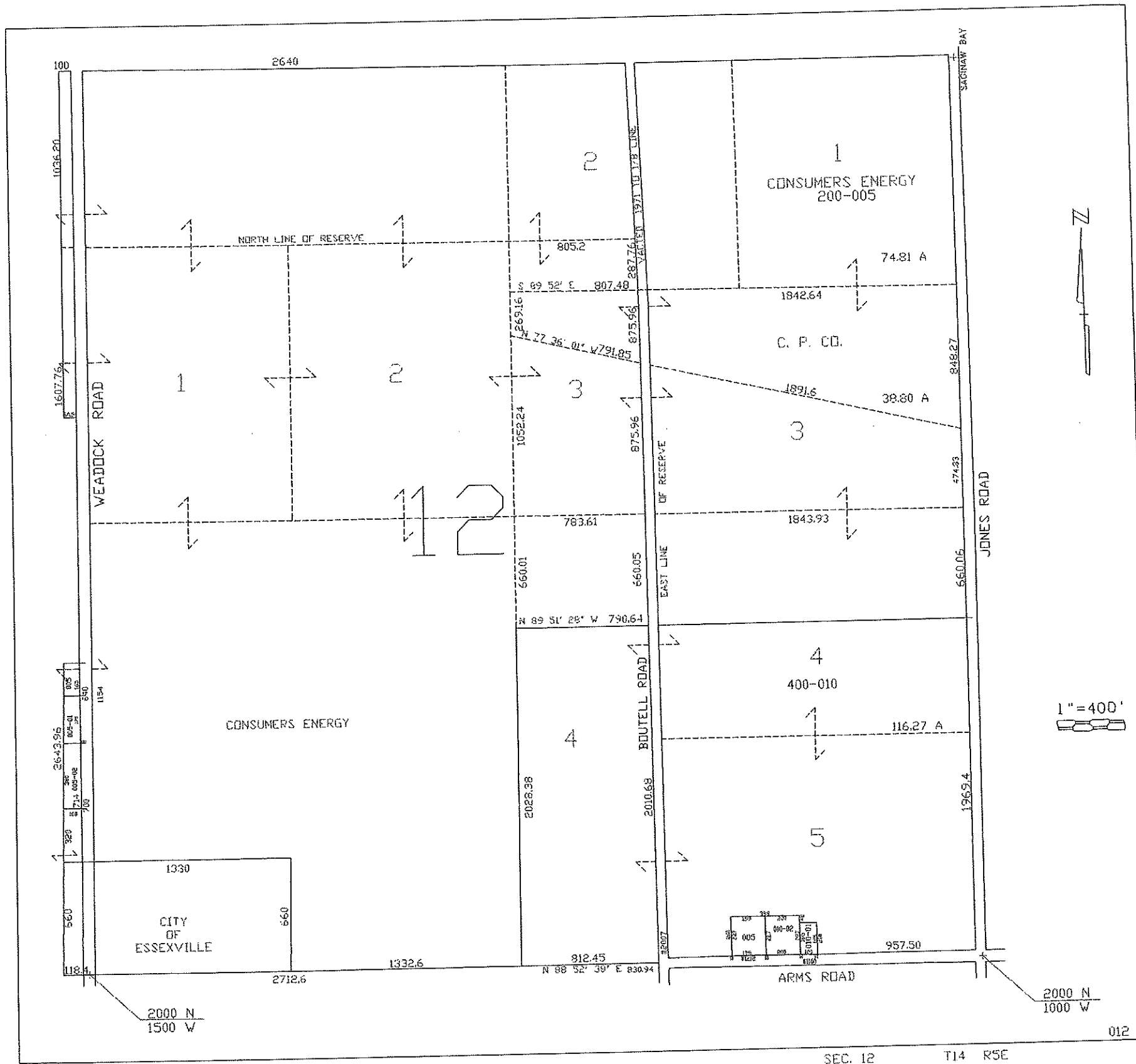
SEC. 7 T14N R6E 040

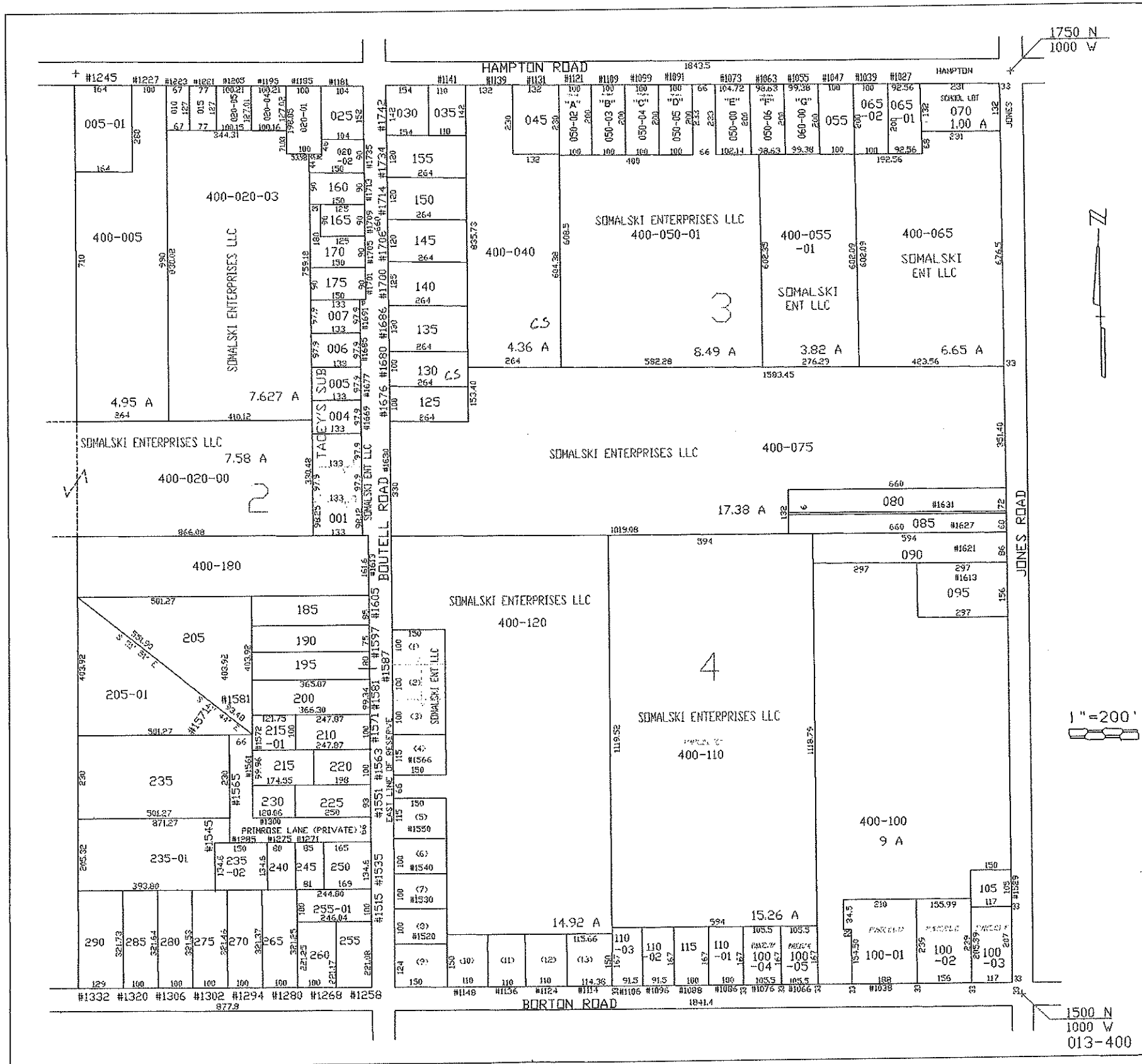




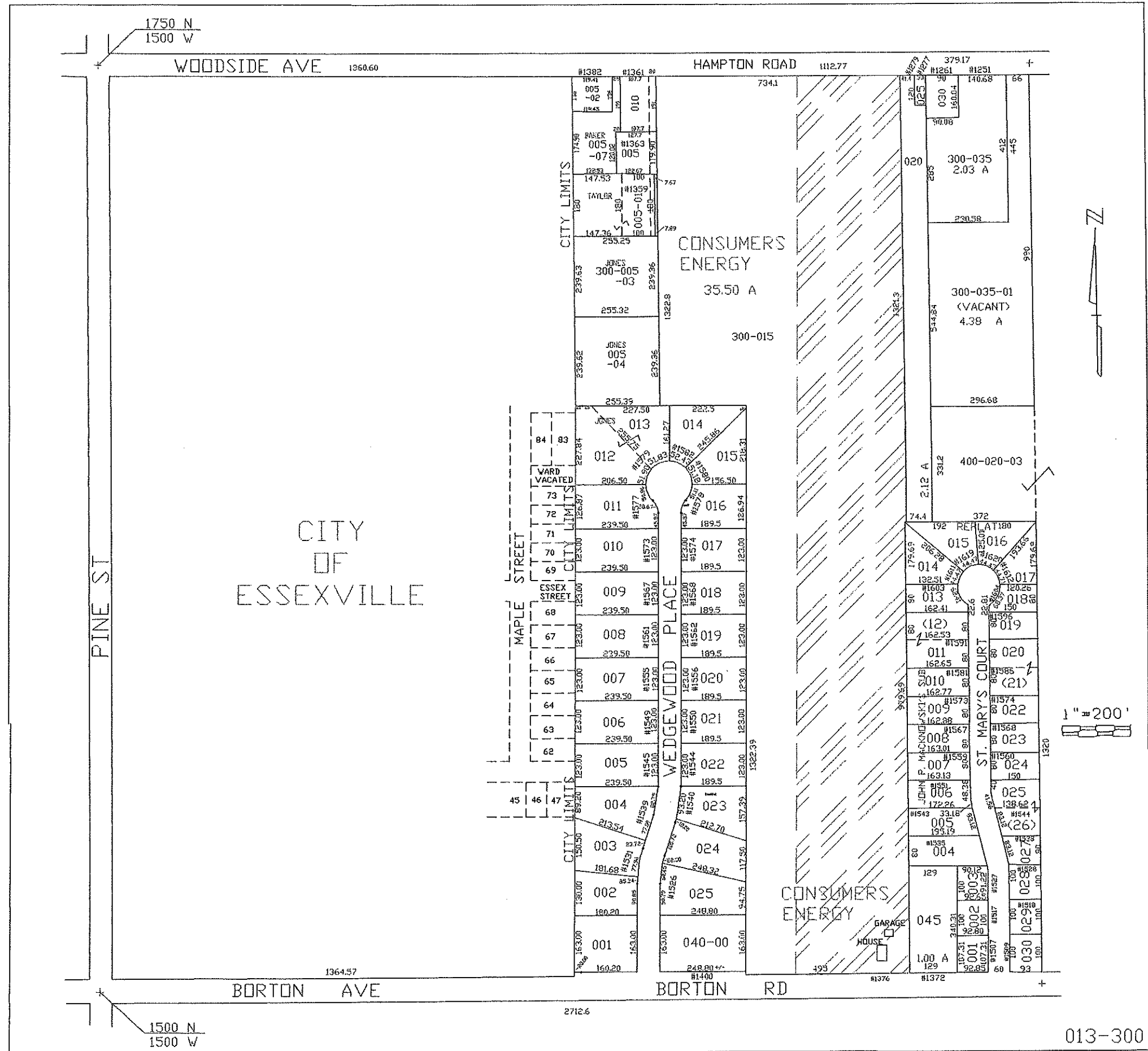


SEC 11 T14N R5E

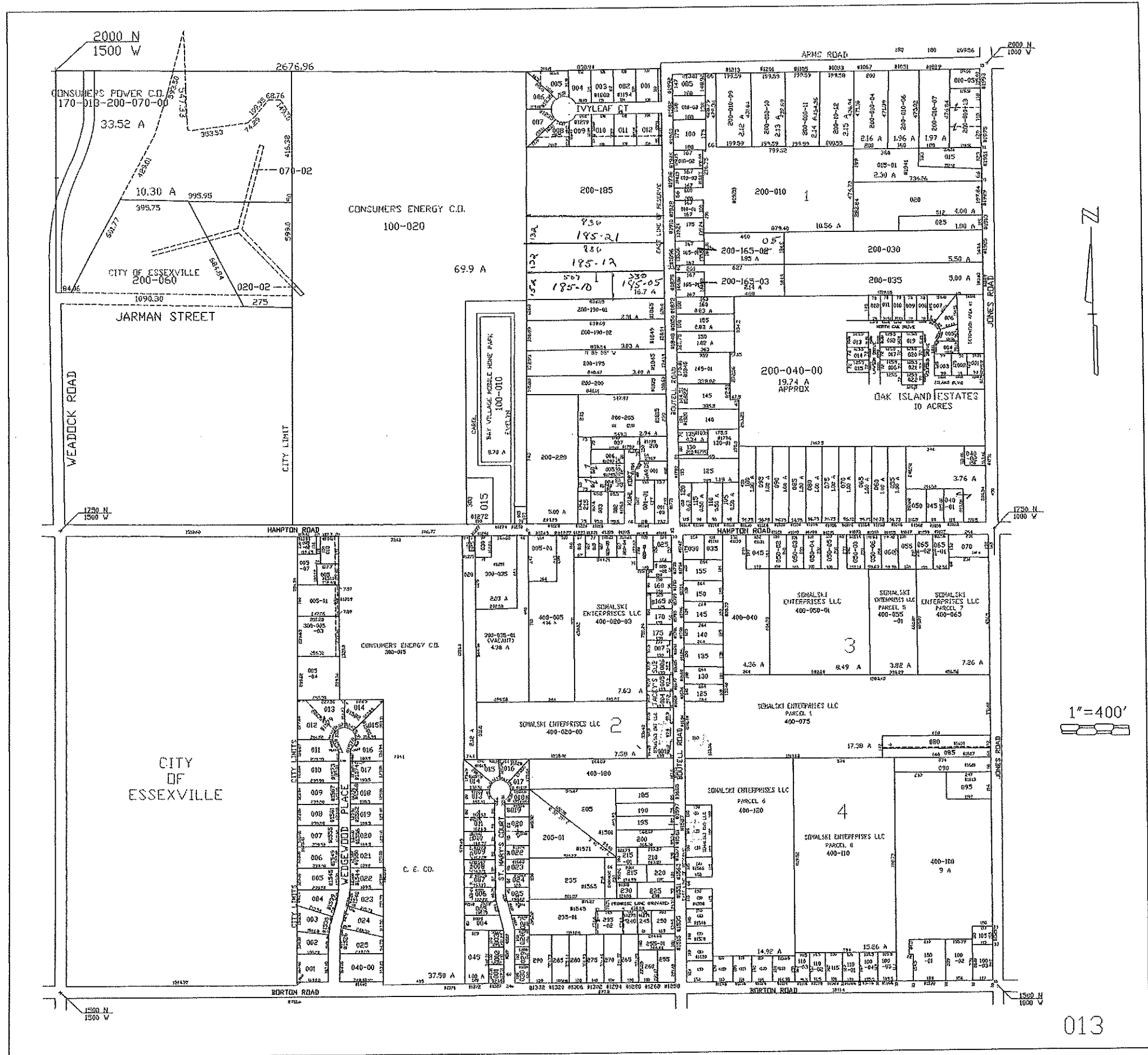


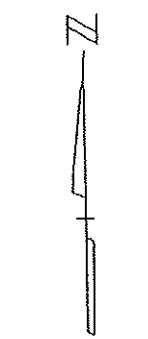
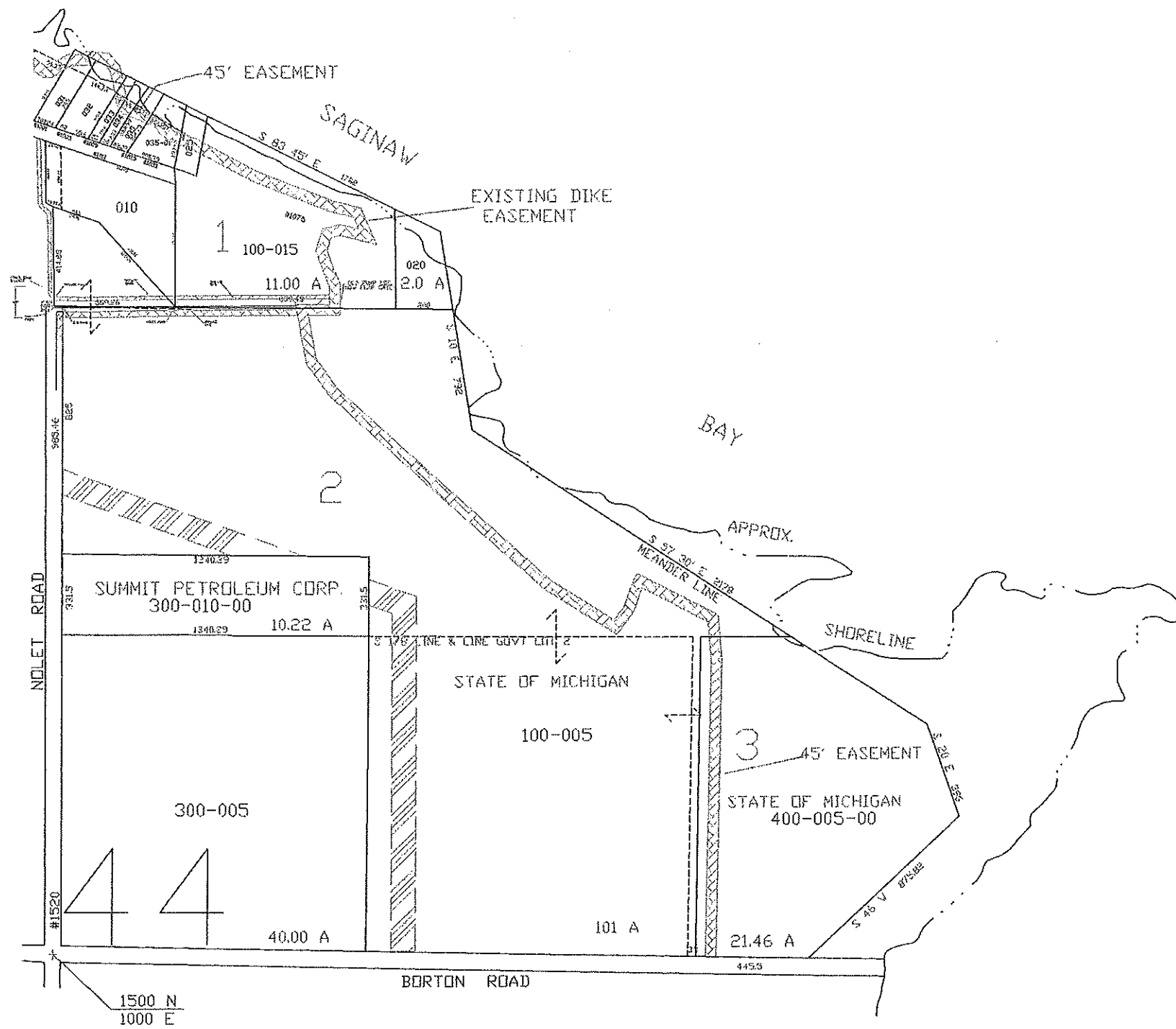


SE 1/4 SEC. 13 (013) T14N R5E



SW 1/4 SEC. 13 T14N R5E

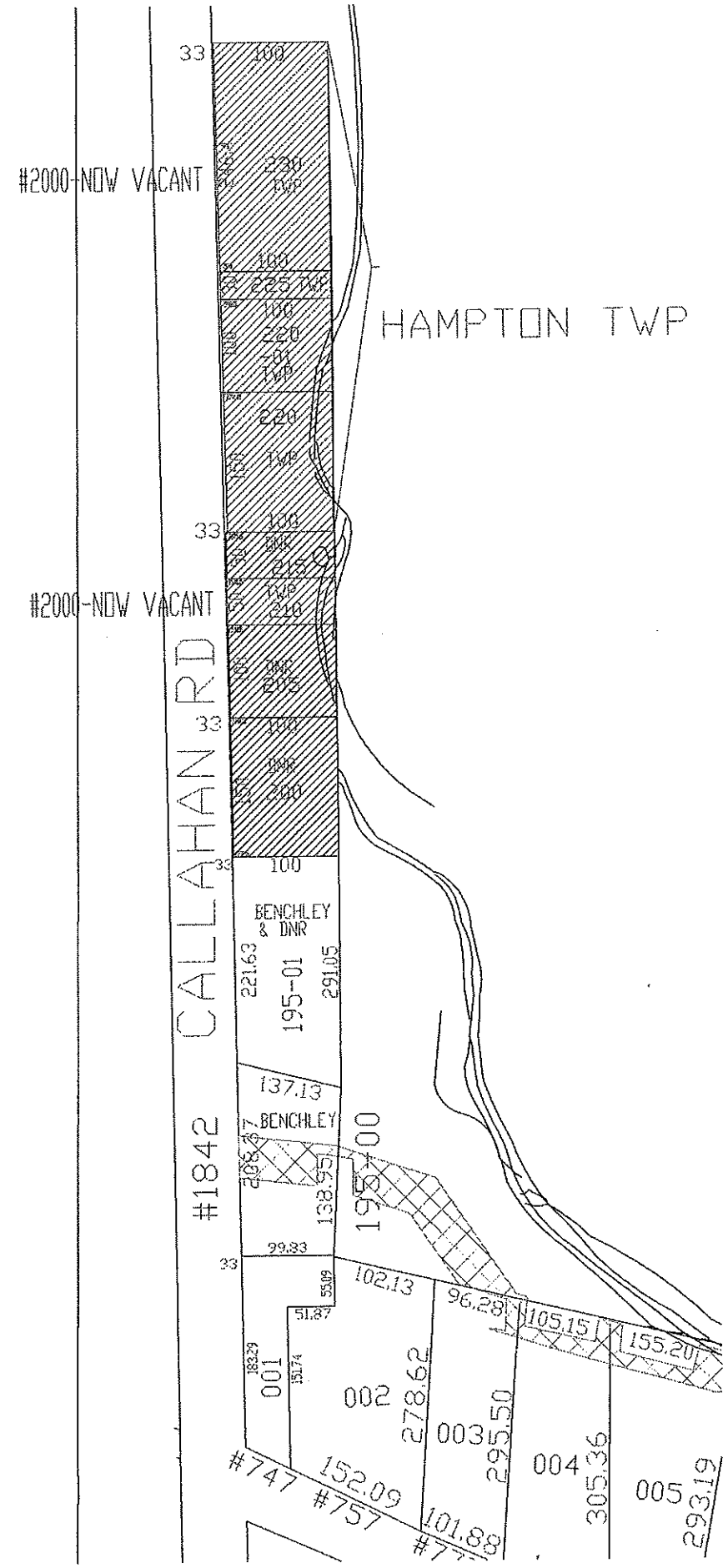


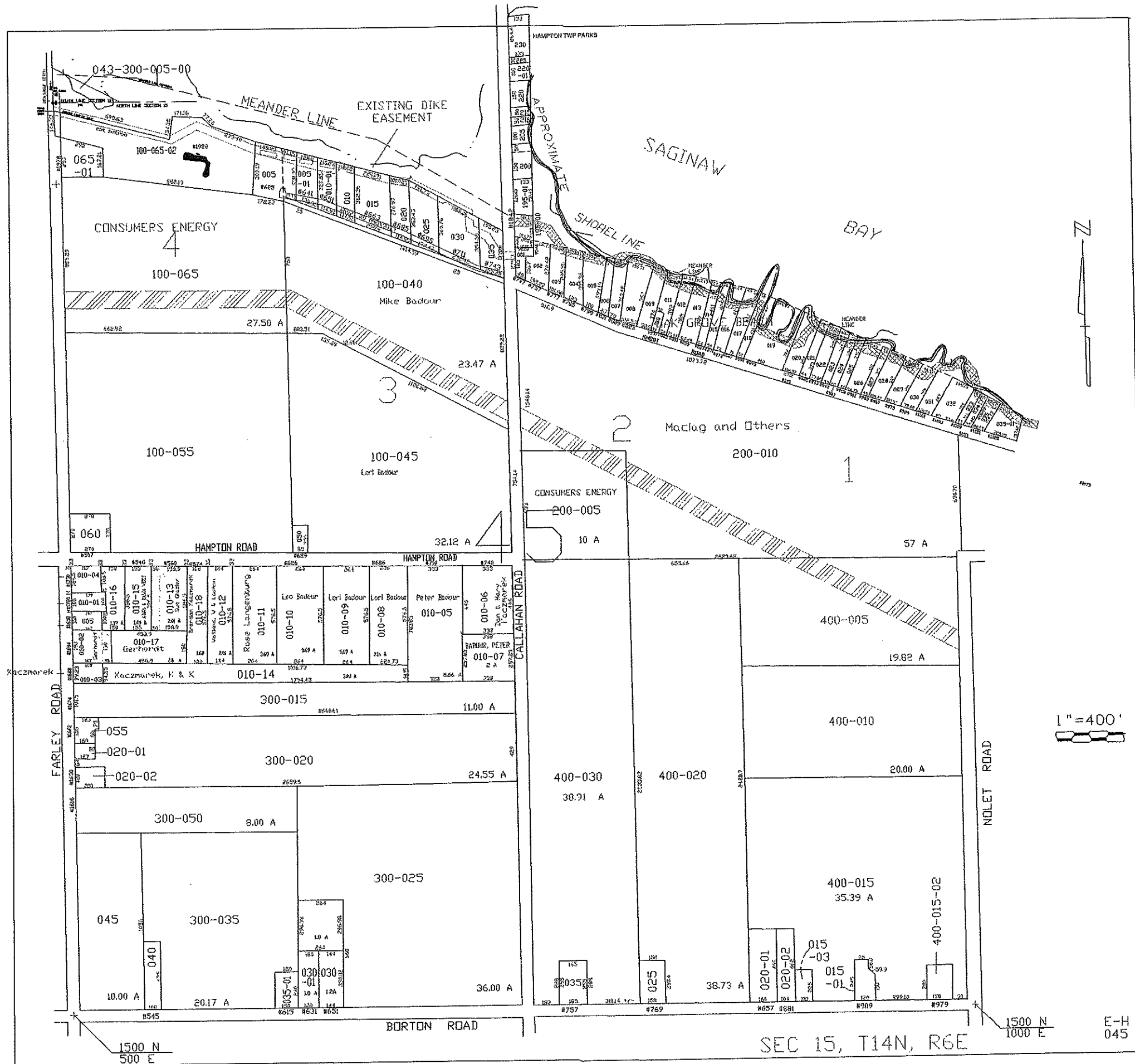


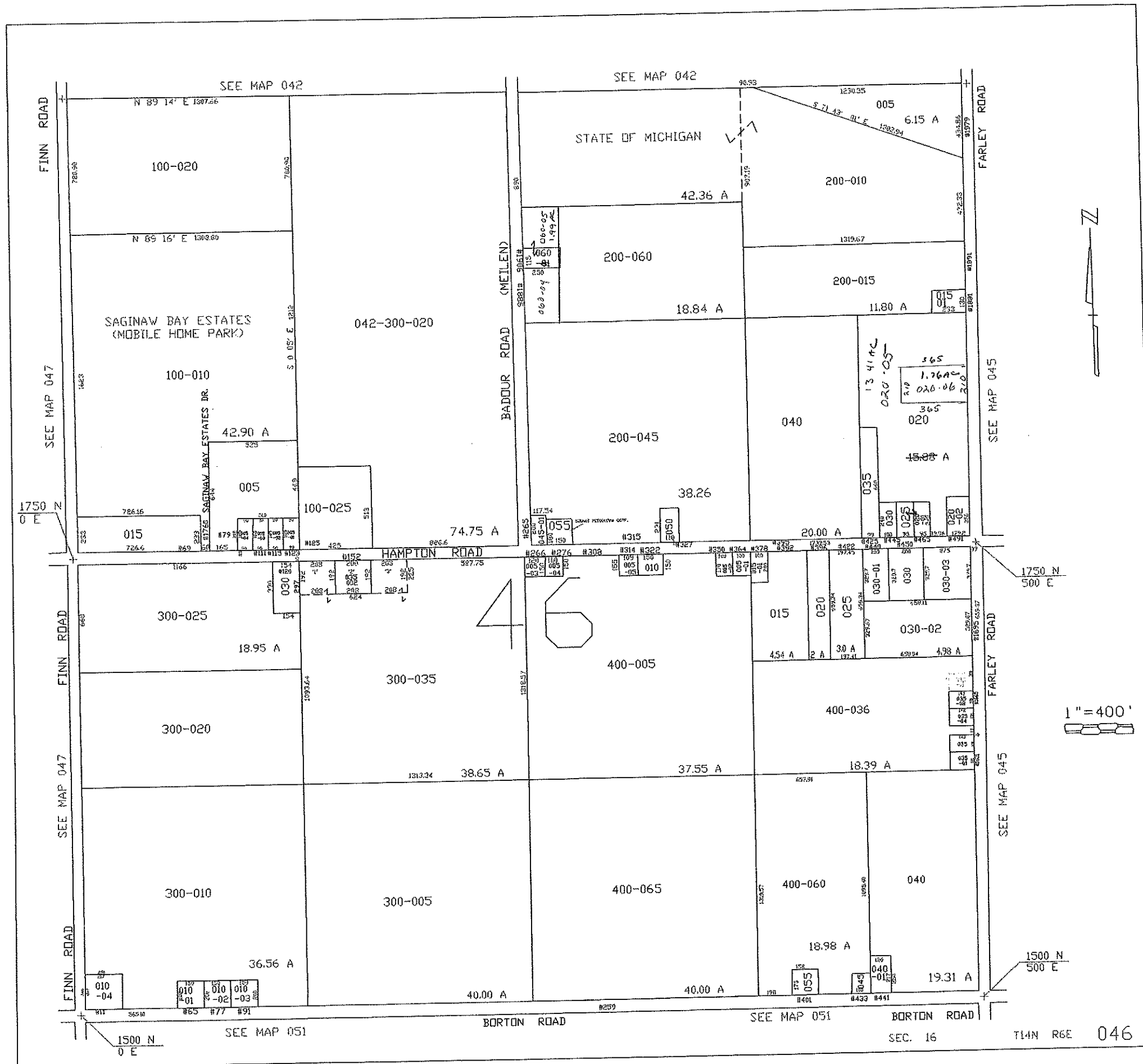
1" = 400'

SEC. 14 T14N R6E 044

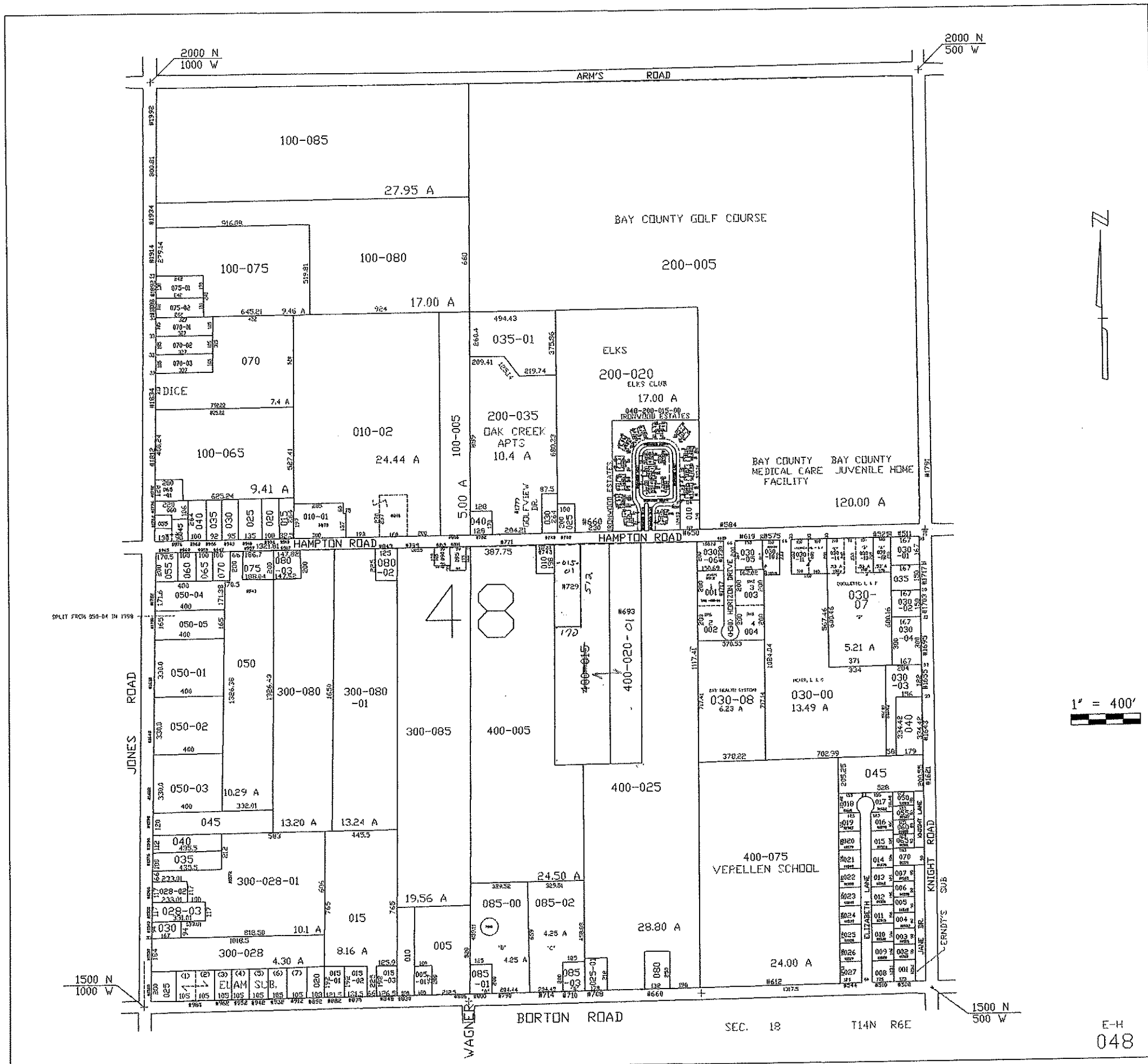
Pg 14-14-6

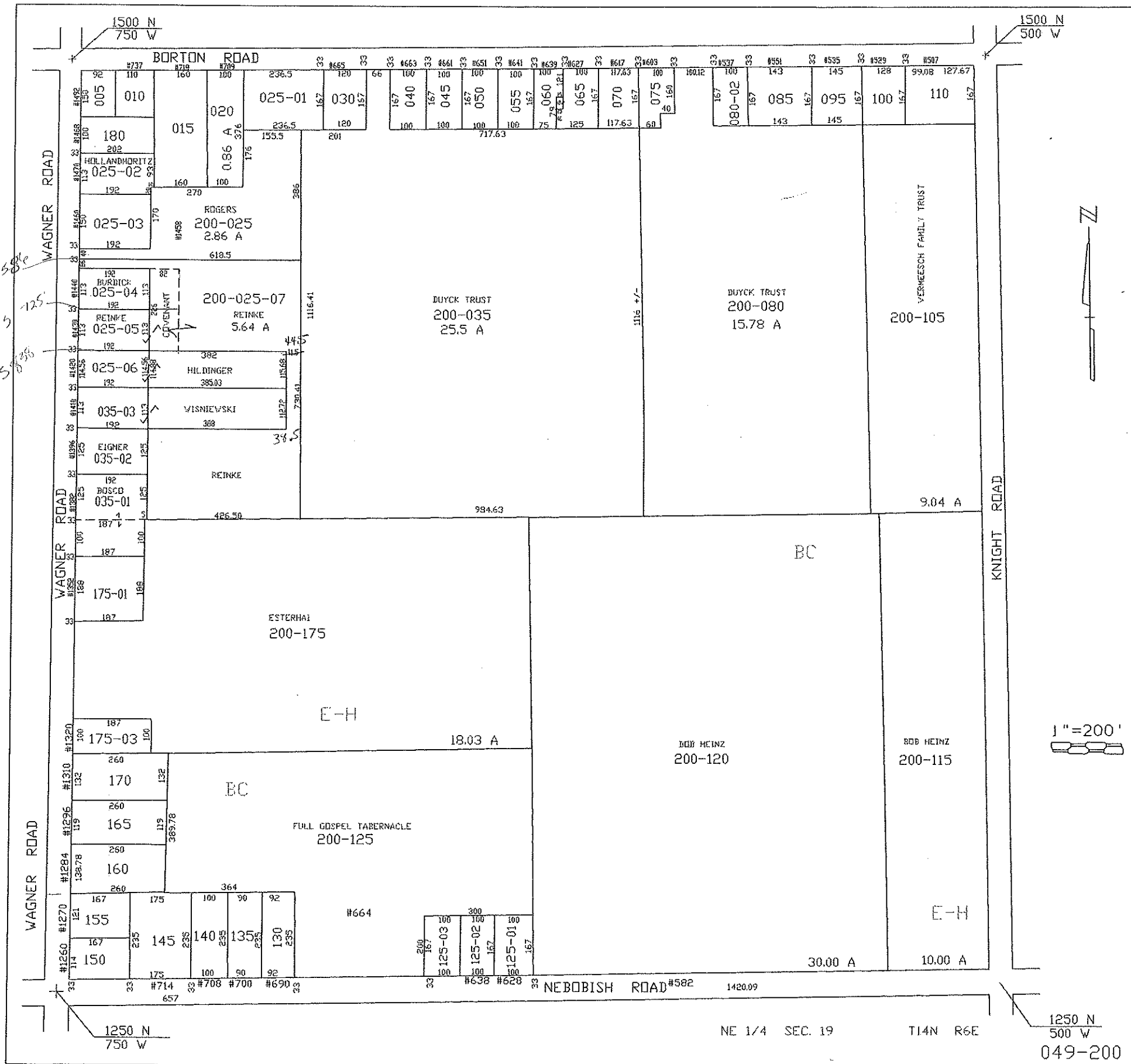


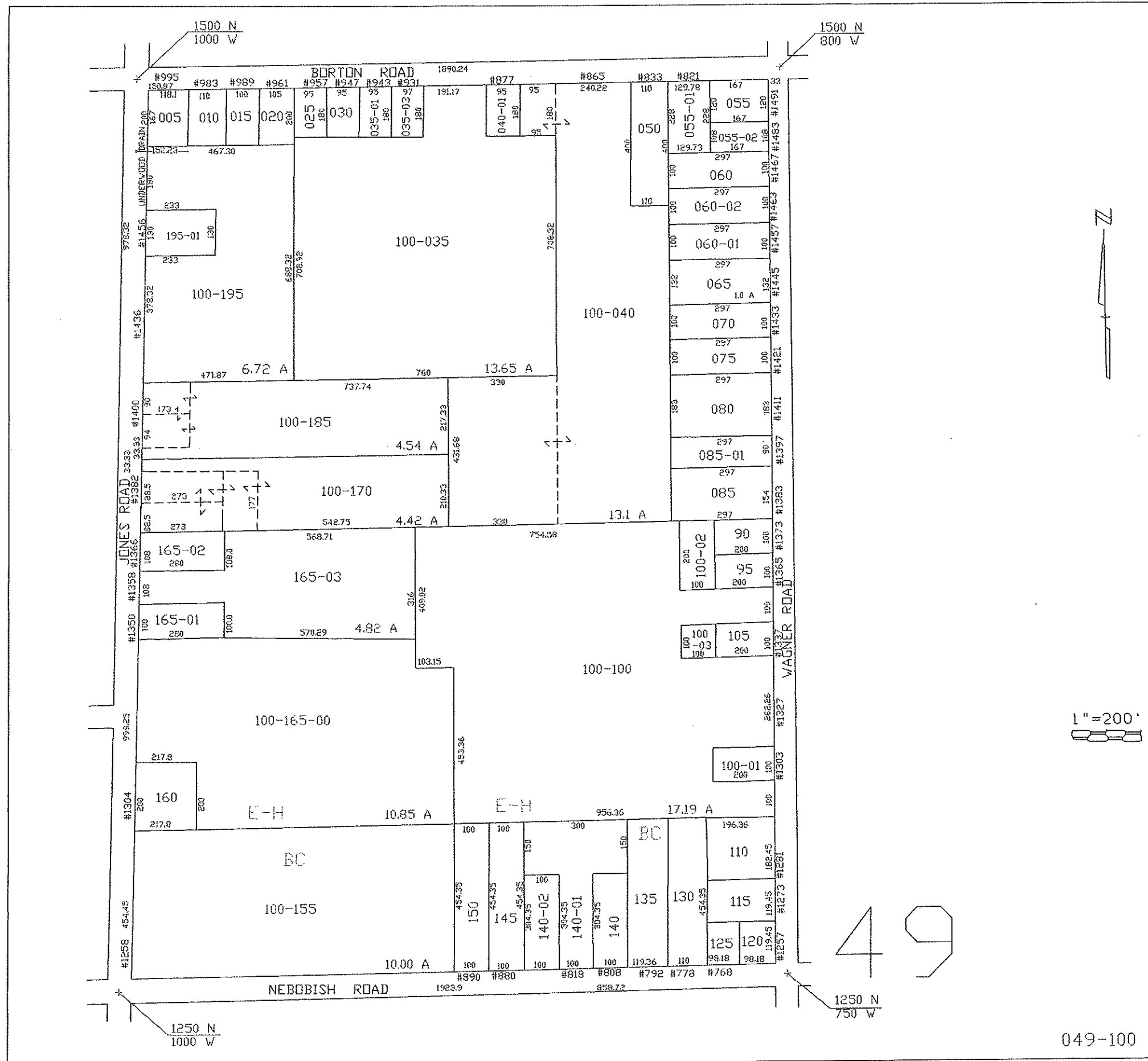








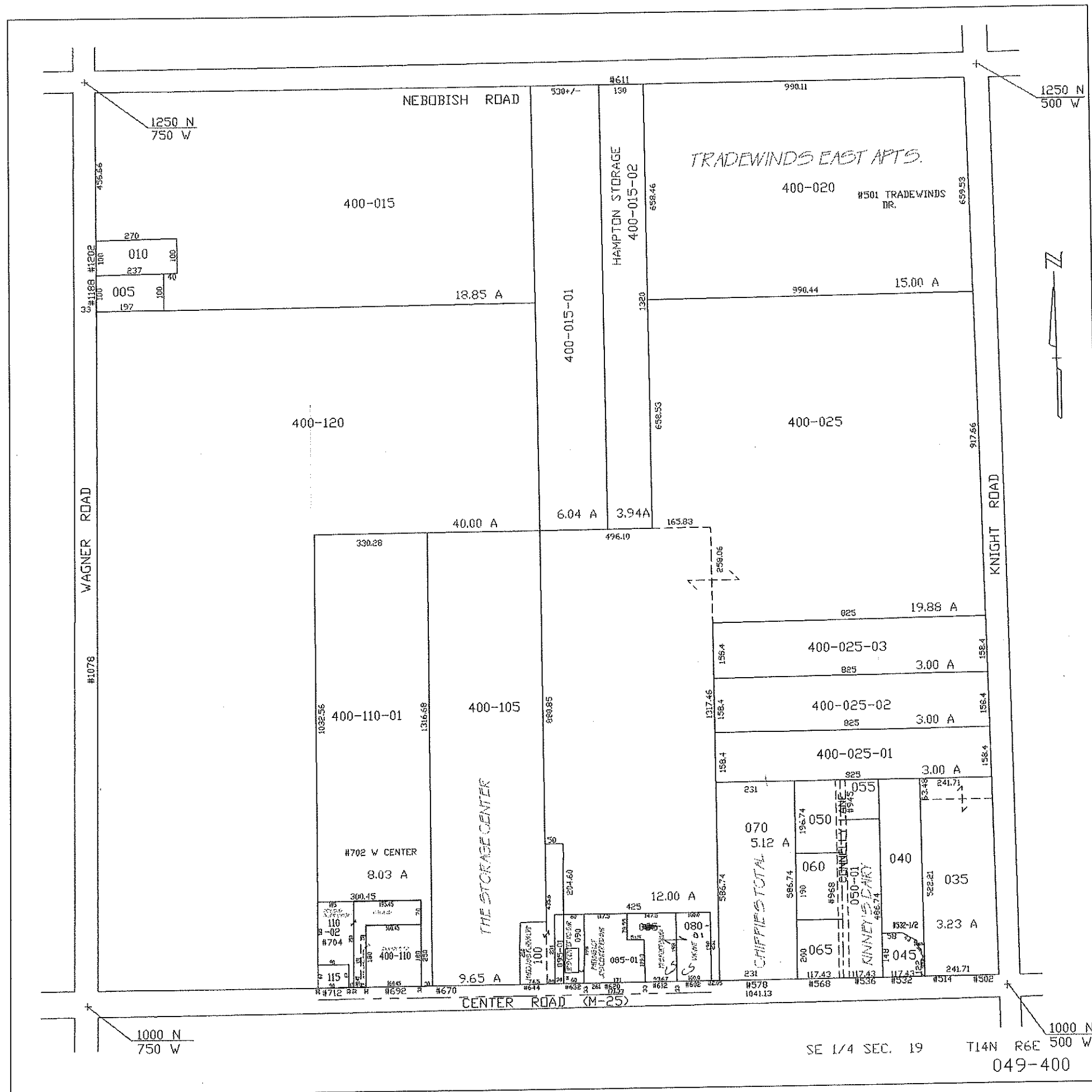


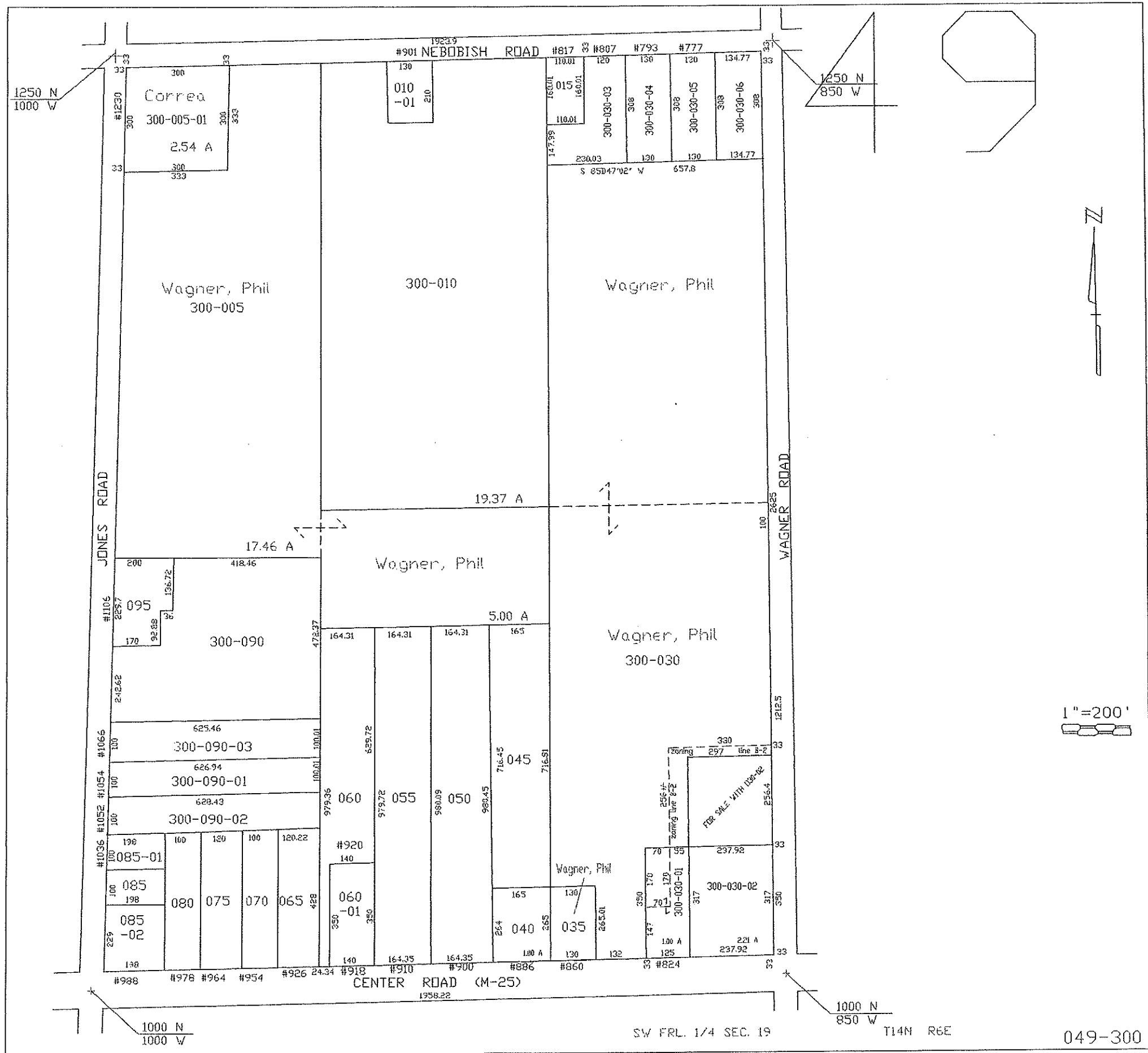


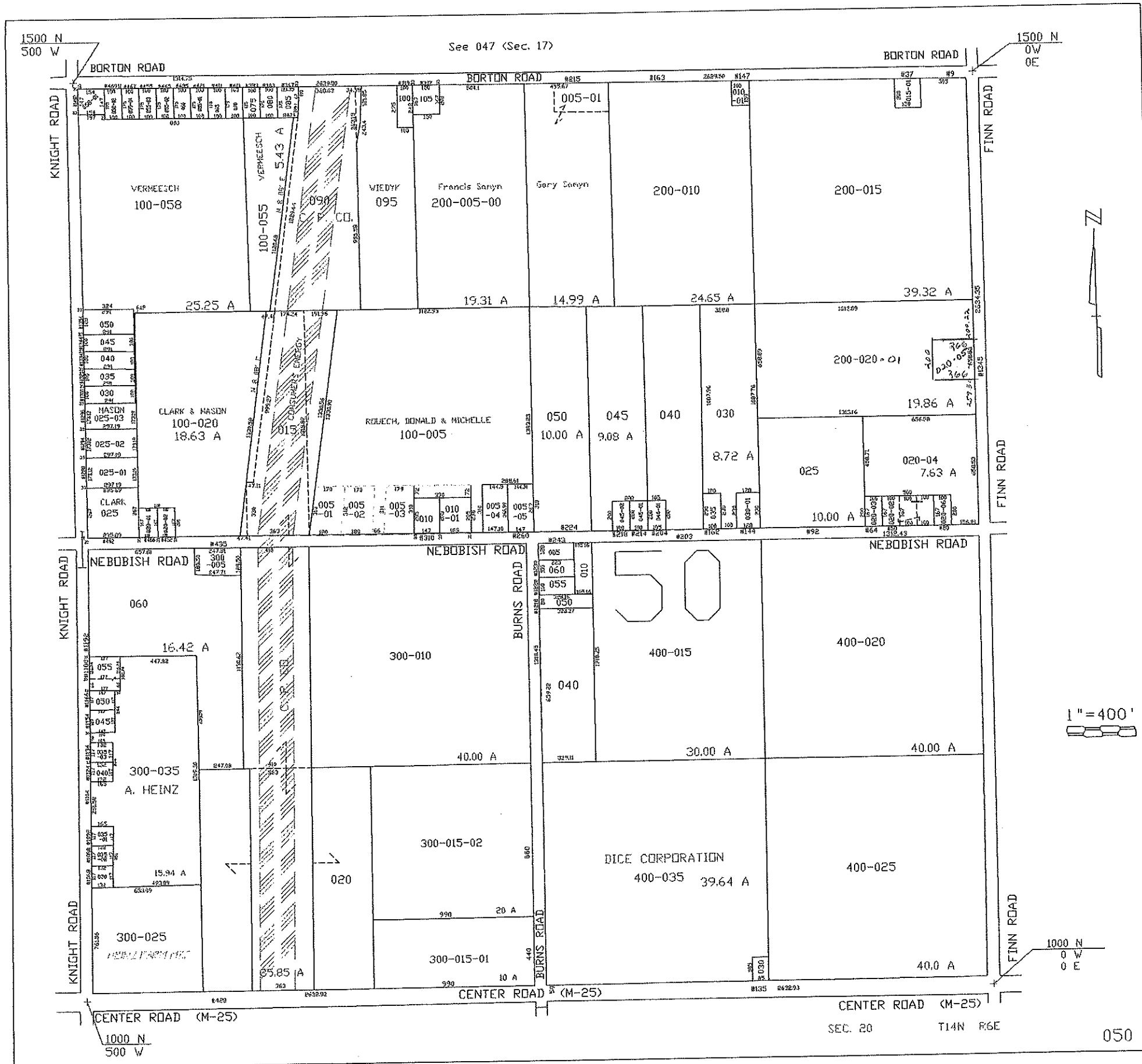
NW 1/4 SEC. 19 T14N R6E

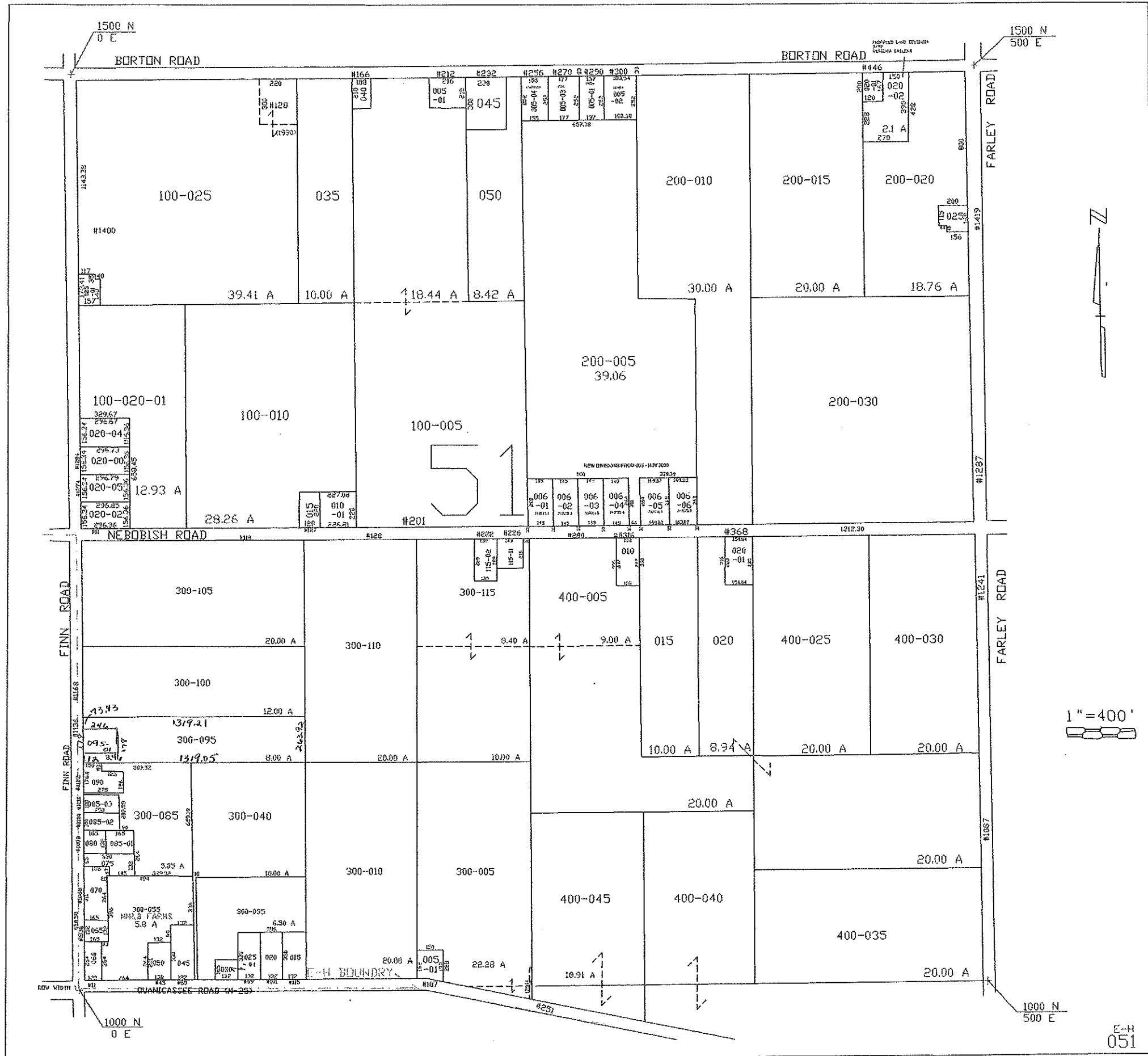
Pg 19-14-6-NW

049-100



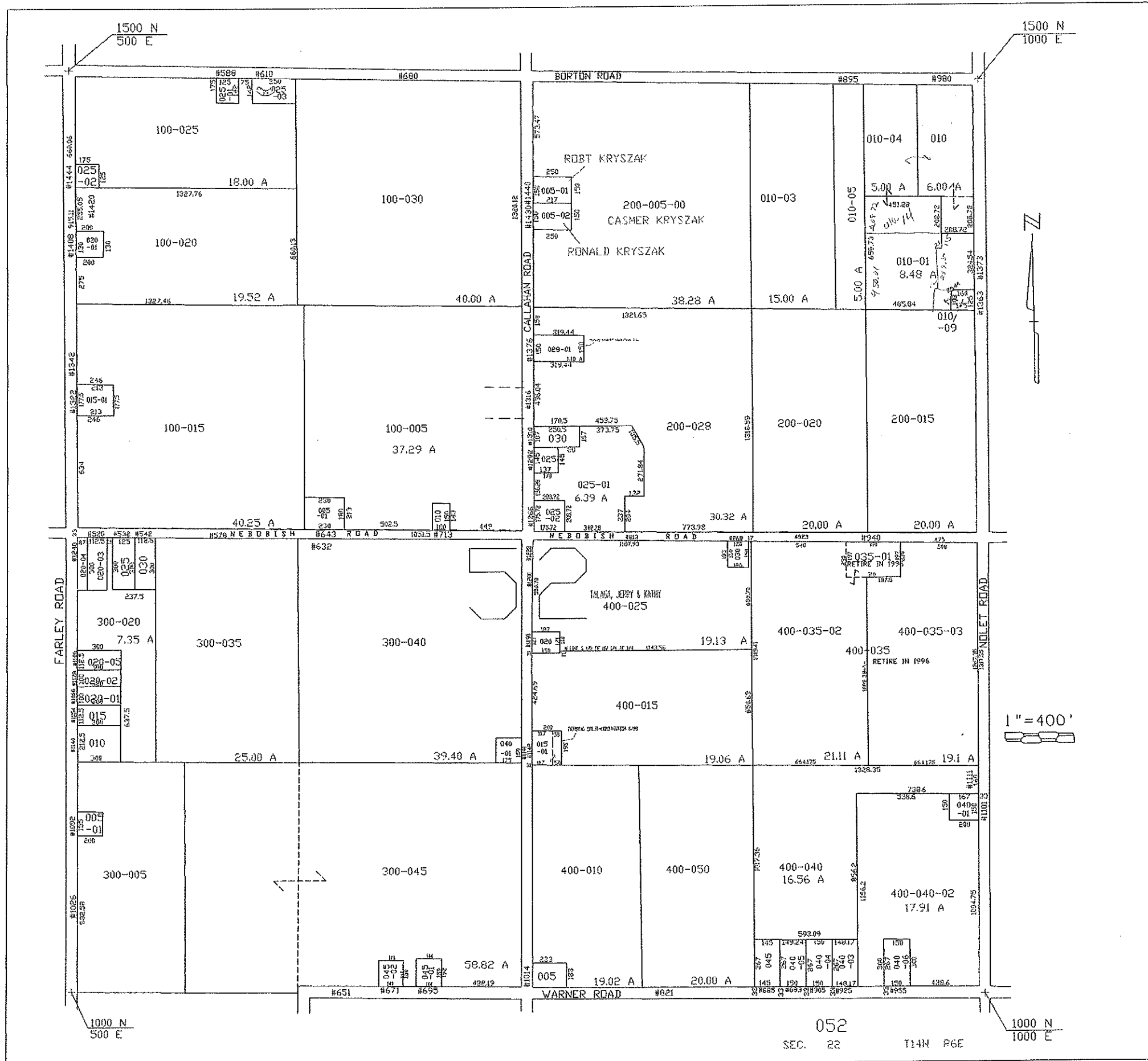


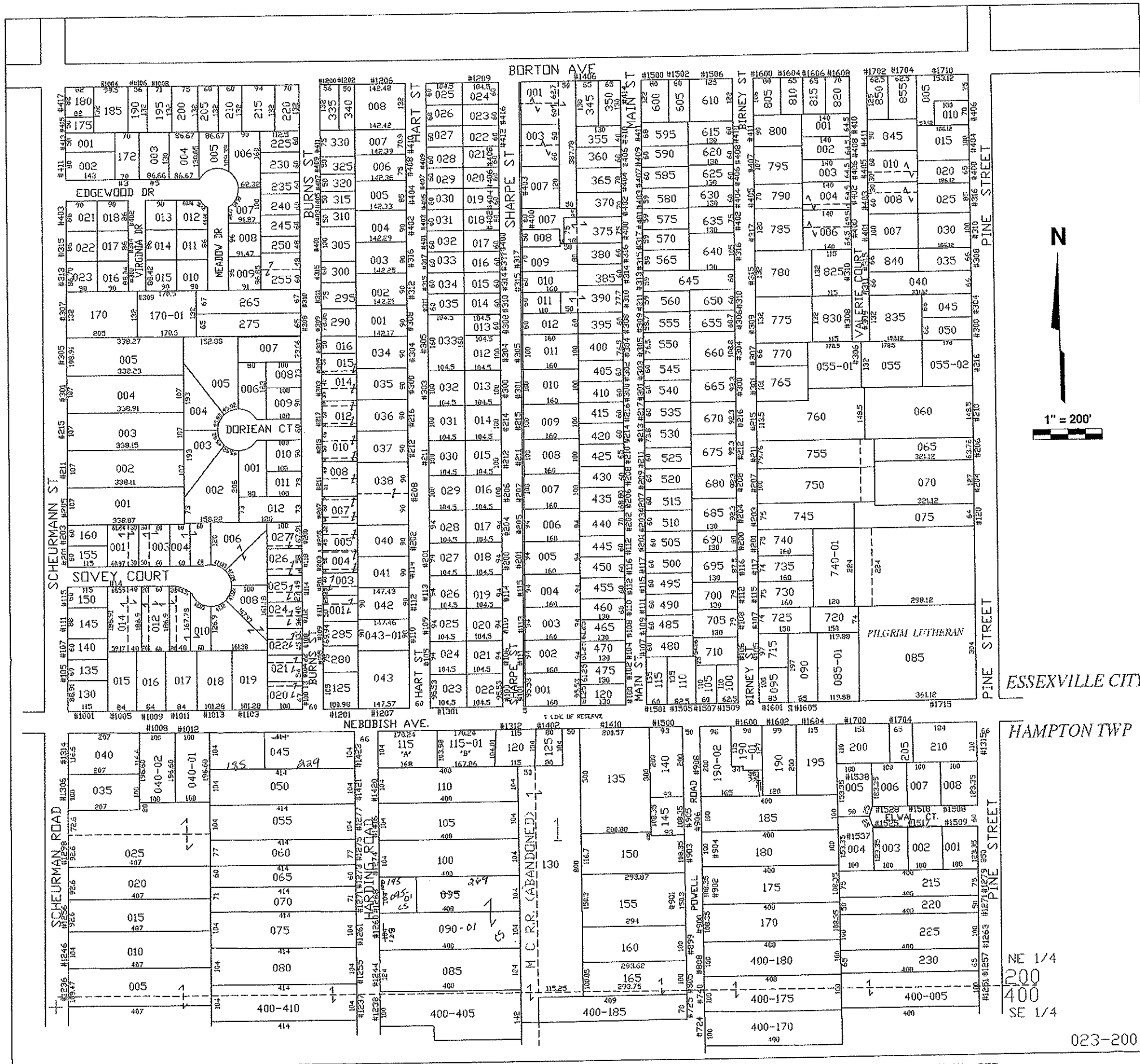




1" = 400'

E-H
051



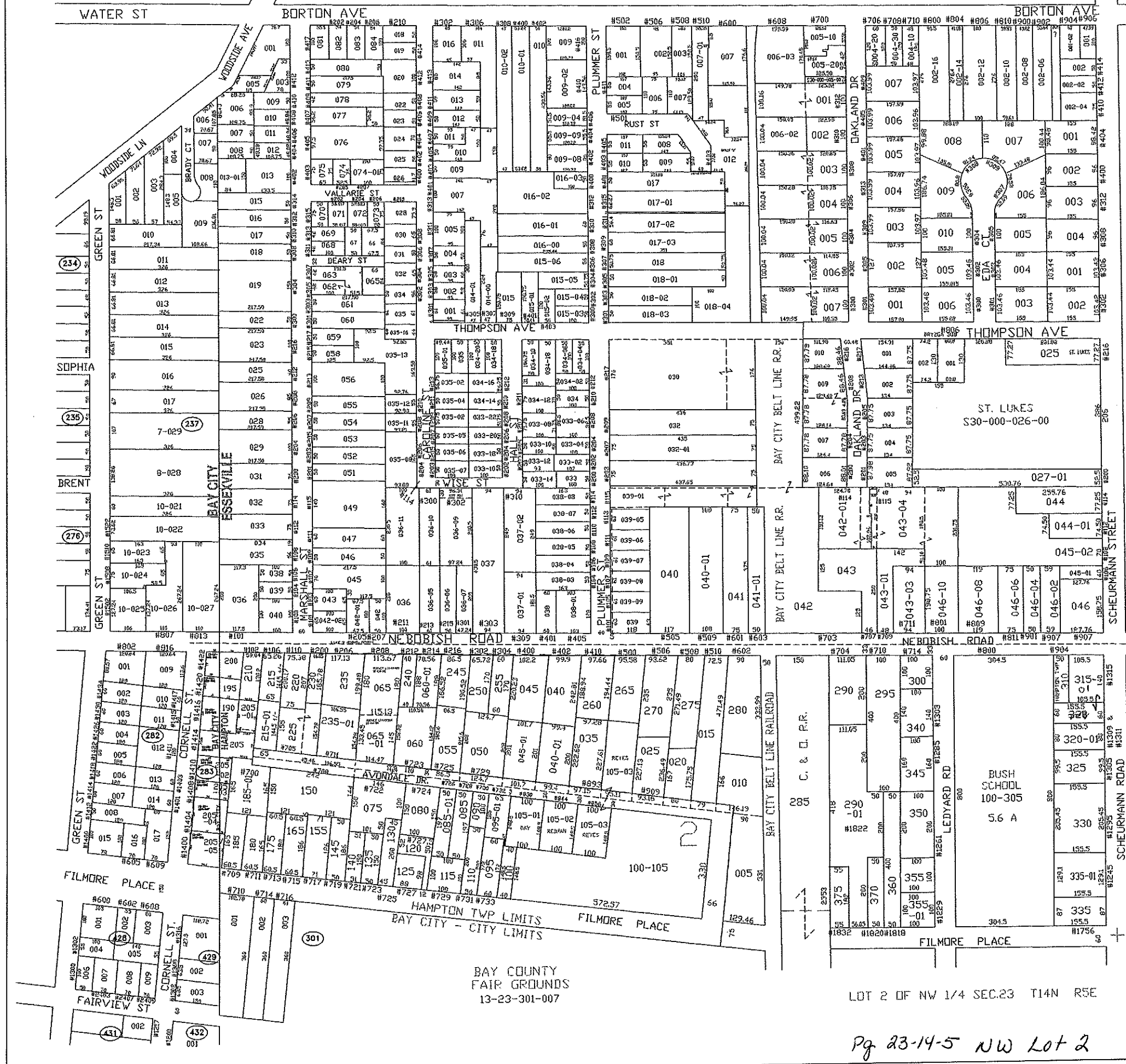


LOT 1 OF SEC. 23 T14N R5E

Pg 23-14-5 Lot 1

023-200

CITY OF ESSEXVILLE



023-100

BAY COUNTY
FAIR GROUNDS
13-23-301-007

LOT 2 OF NW 1/4 SEC.23 T14N R5E

Pg 23-14-5 NW Lot 2

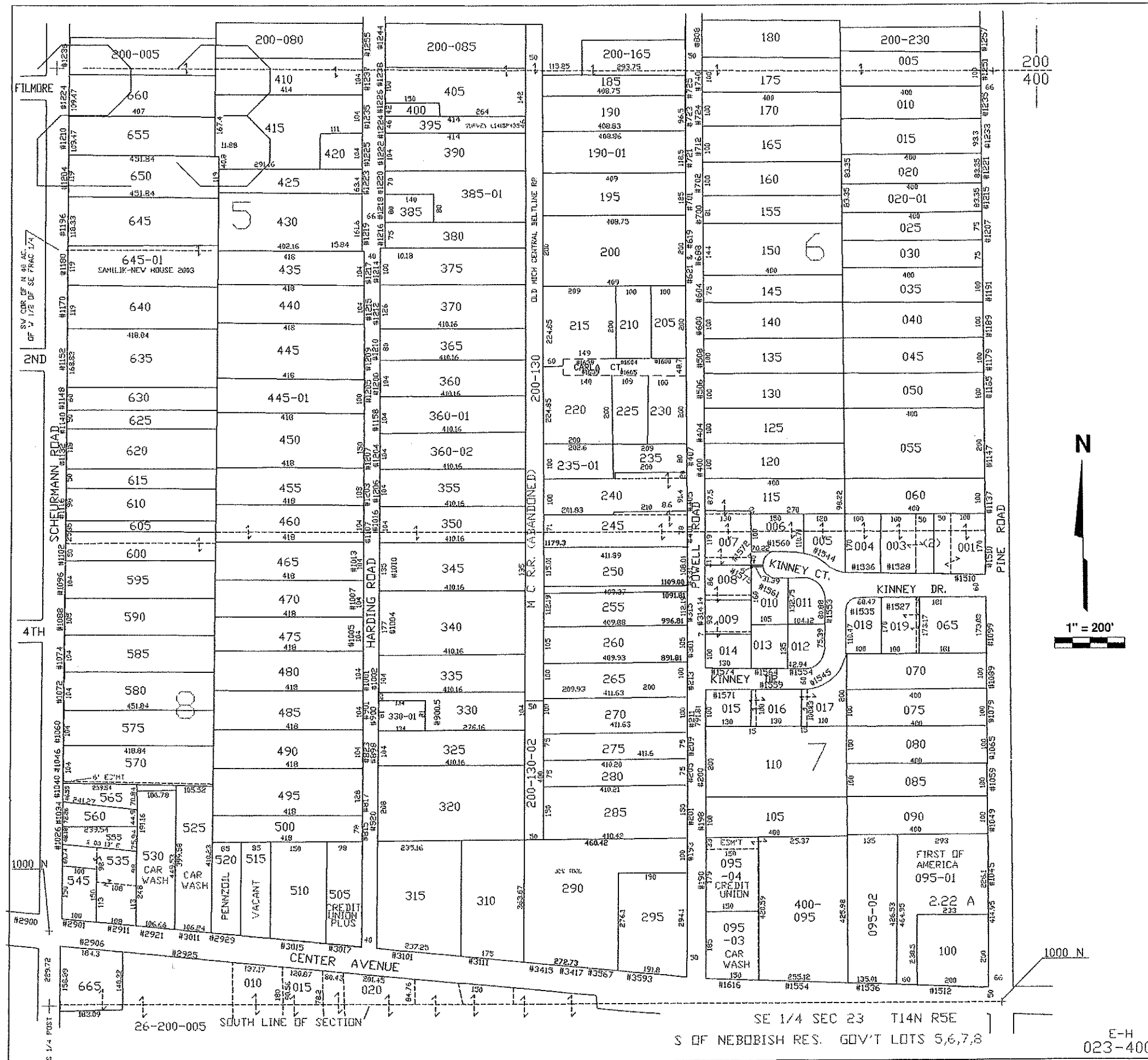
CITY OF ESSEXVILLE



BAY COUNTY
FAIR GROUNDS
13-23-301-007

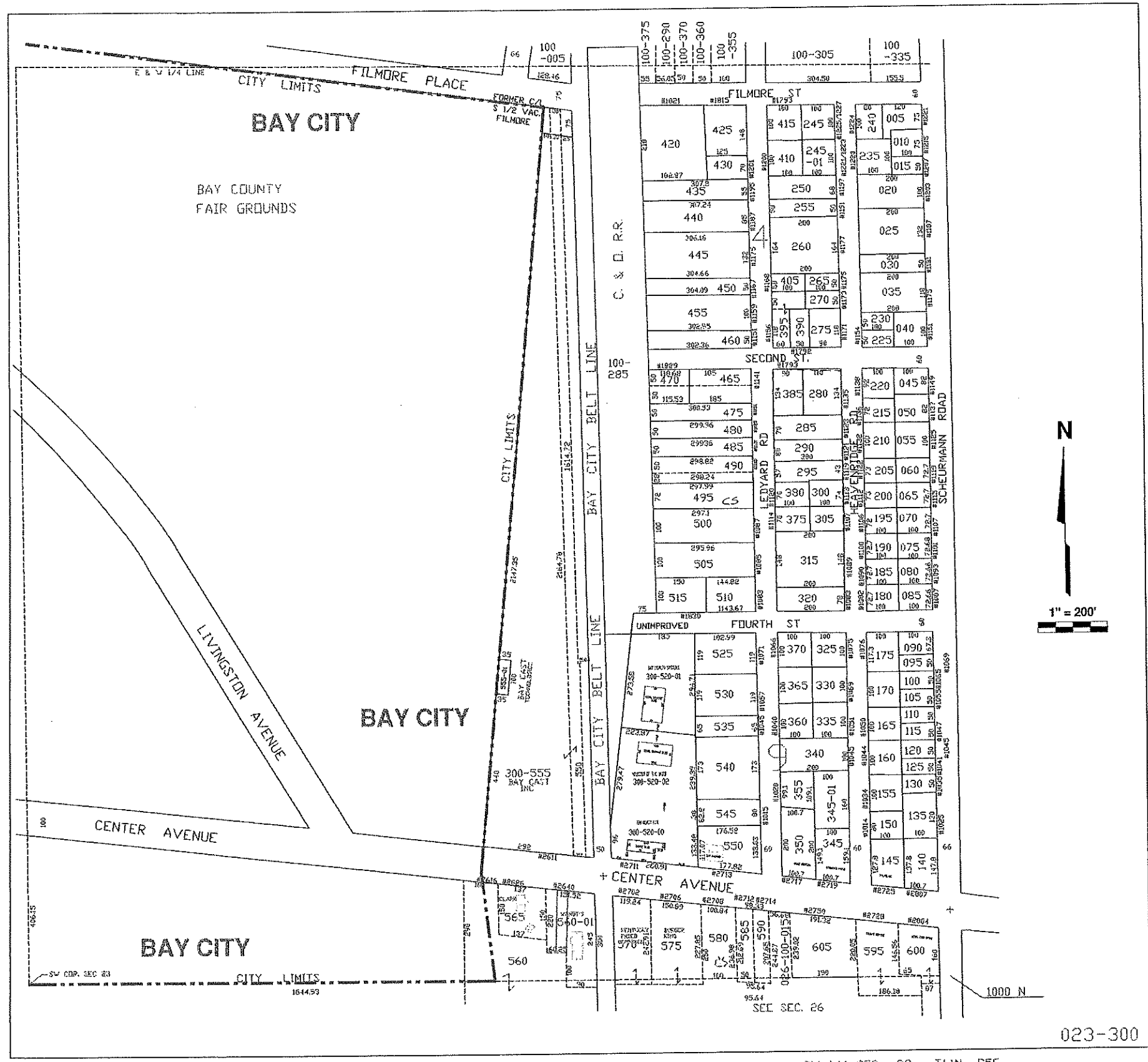
LOT 2 OF NW 1/4 SEC.23 T14N R5E

023-100



SE 1/4 SEC 23 T14N R5E
S OF NEBOBISH RES. GOV'T LOTS 5,6,7,8

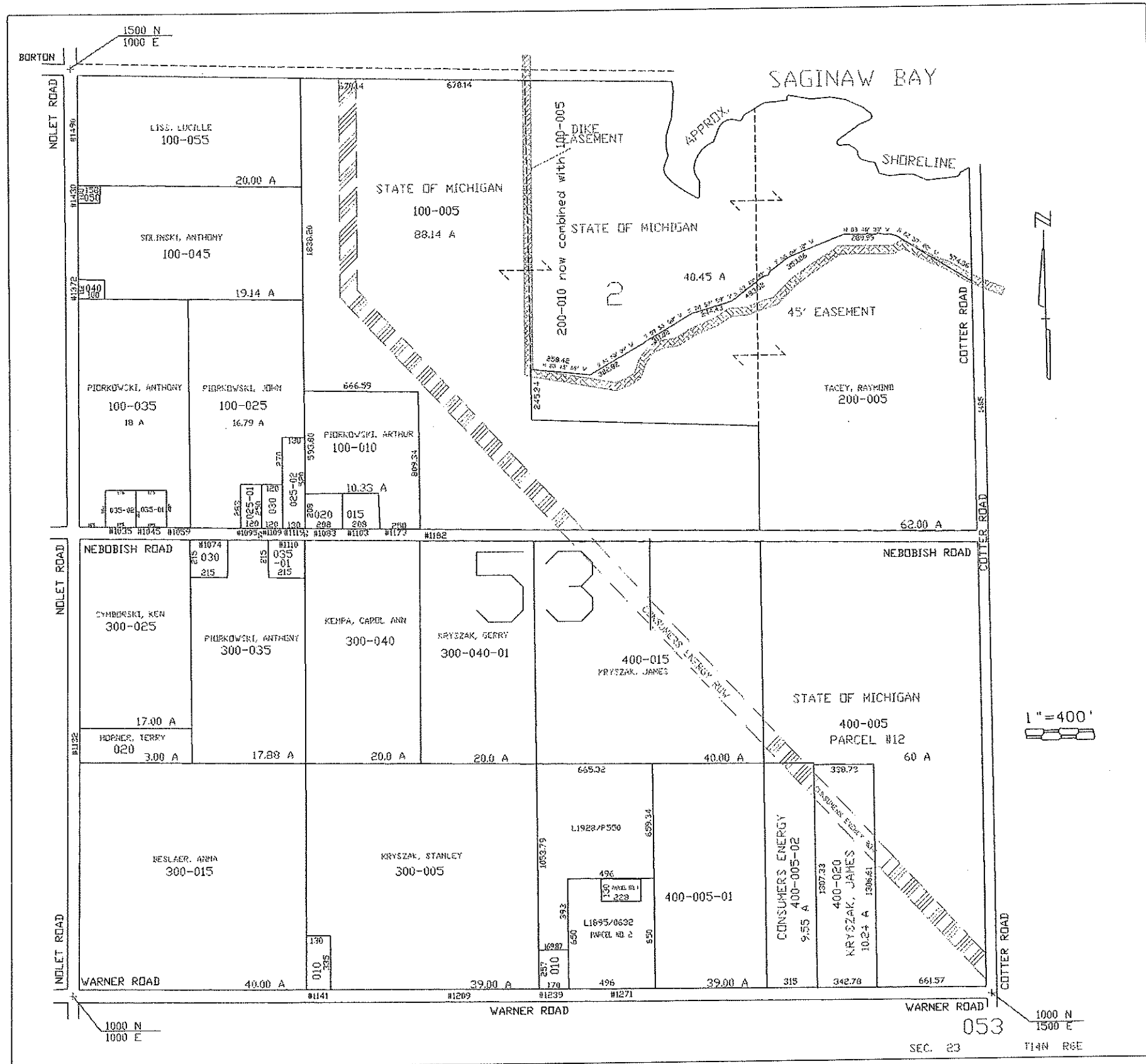
E-H
023-400



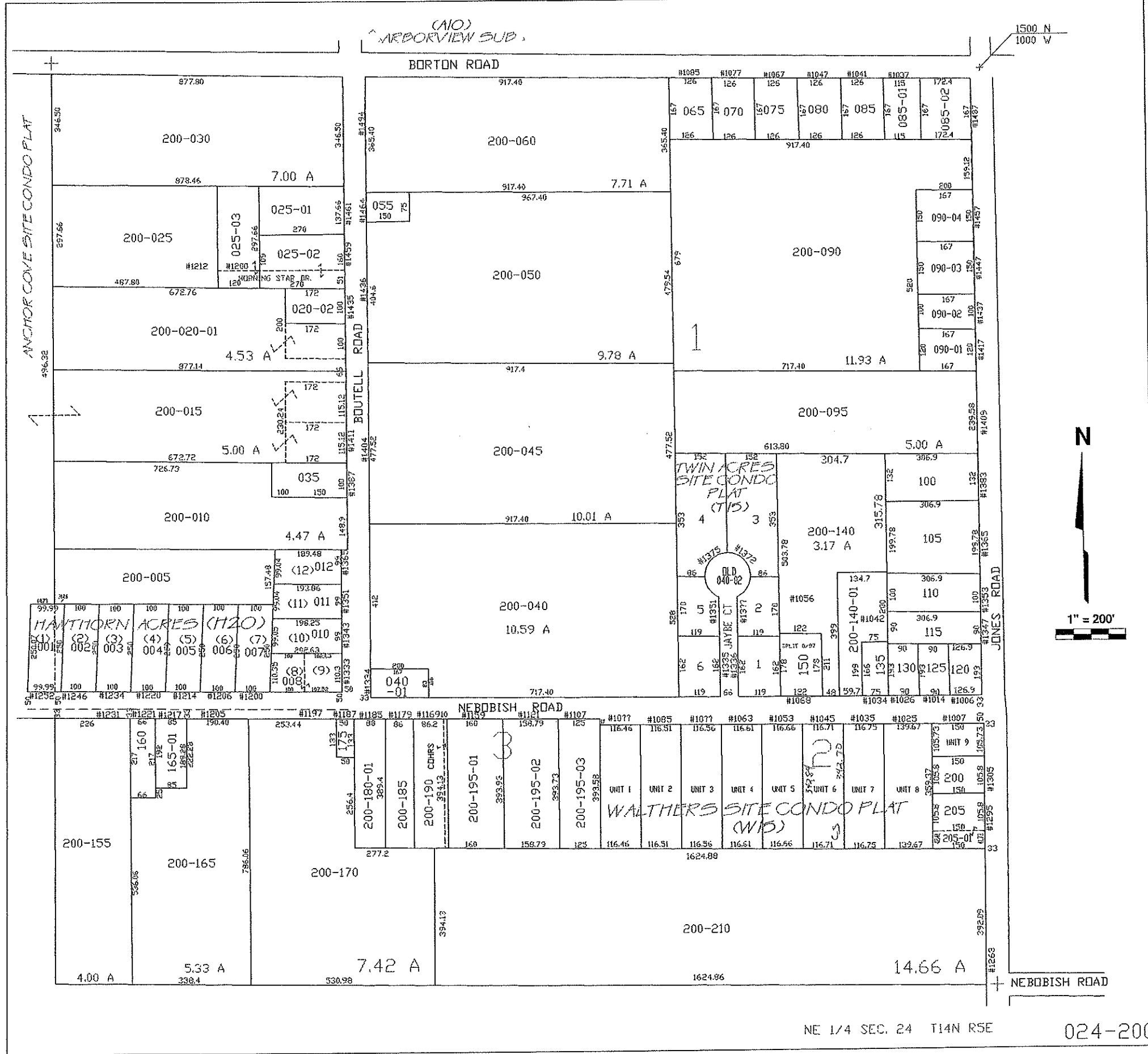
SW 1/4 SEC. 23 T14N R5E

Pg 23-14-5 SW

023-300



Pg 23-14-6



NE 1/4 SEC. 24 T14N R5E 024-200

BORTON ROAD

1500 N
1500 W

1364.57

#1457 147 #1449 88

065 070 928

CITY OF ESSEXVILLE

3

CONSUMERS ENERGY
ELECTRIC TRANSMISSION LINES

LOT 1
LOT 2
LOT 3
LOT 4
LOT 5
LOT 6
LOT 7
LOT 8
LOT 9
LOT 10
LOT 11
LOT 12

200-015

PINE STREET

NEBOBISH RD

170-024-200-010-00

C/L CO. DR. 92113

CONSUMERS ENERGY
024-100-075-00

34.50 A

14.05 A

NEBOBISH ROAD

NEBOBISH ROAD

PINE STREET

001-02
001-03
001-04
001-05
001-06
001-07
001-08
001-09
001-10
100-010
100-005
002
003
004
005
006
007
008
009
010
011
012
013
014
015
016
017
018
019
020
021
022
023
024
025
026
027
028
029
030
031
032
033
034
035
036
037
038
039
040
041
042
043
044
045
046
047
048
049
050
051
052
053
054
055
056
057
058
059
060
061
062
063
064
065
066
067
068
069
070
071
072
073
074
075
076
077
078
079
080
081
082
083
084
085
086
087
088
089
090
091
092
093
094
095
096
097
098
099
100

069
071-01
072-01
073-01
074-01
075-01
076
077-01
078
079
080
081
082
083
084-01
085-01
085-02
086-01
086-02
087
088
089
090
091
092
093
094
095
096
097
098
099
100

CONSUMERS ENERGY
024-100-015-00
52.0 A
CONSUMERS ENERGY
ELECTRIC TRANSMISSION LINES

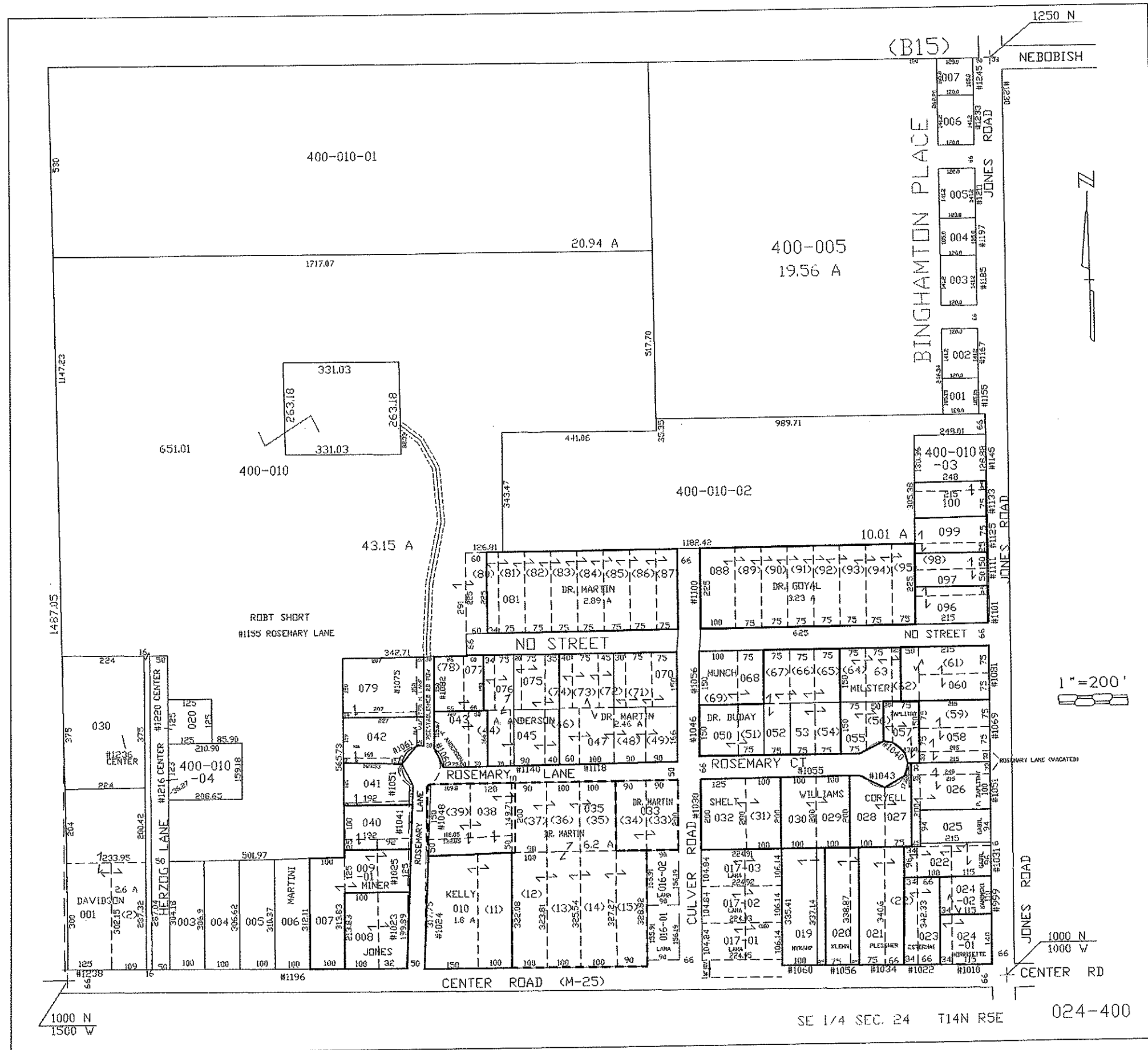
020
021
022
023
024
025
026
027
028
029
030
031
032
033
034
035
036
037
038
039
040
041
042
043
044
045
046
047
048
049
050
051
052
053
054
055
056
057
058
059
060
061
062
063
064
065
066
067
068
069
070
071
072
073
074
075
076
077
078
079
080
081
082
083
084
085
086
087
088
089
090
091
092
093
094
095
096
097
098
099
100



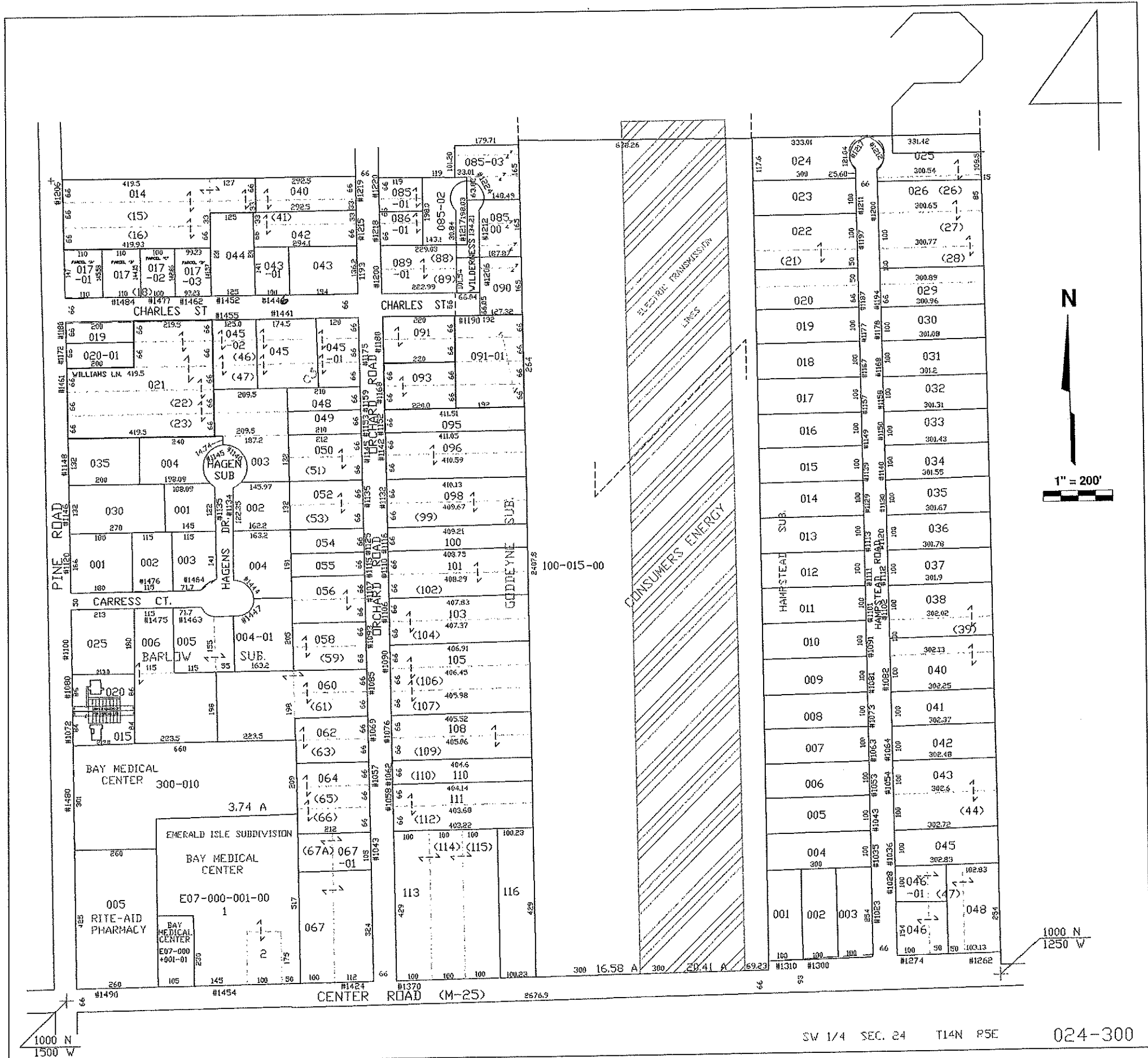
024-100

NW 1/4 SEC. 24 T14N R5E

Pg 24-14-5 NW

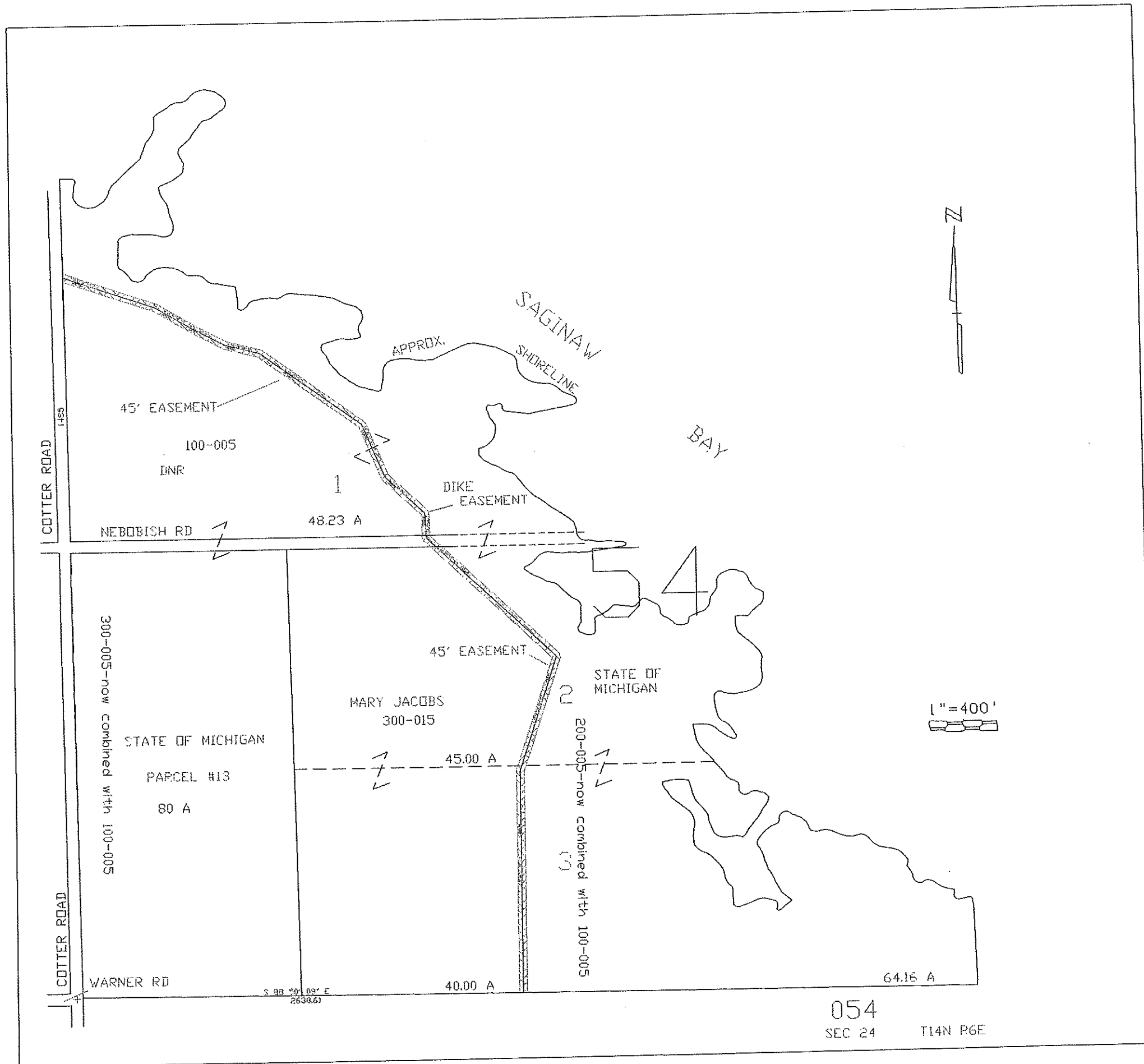


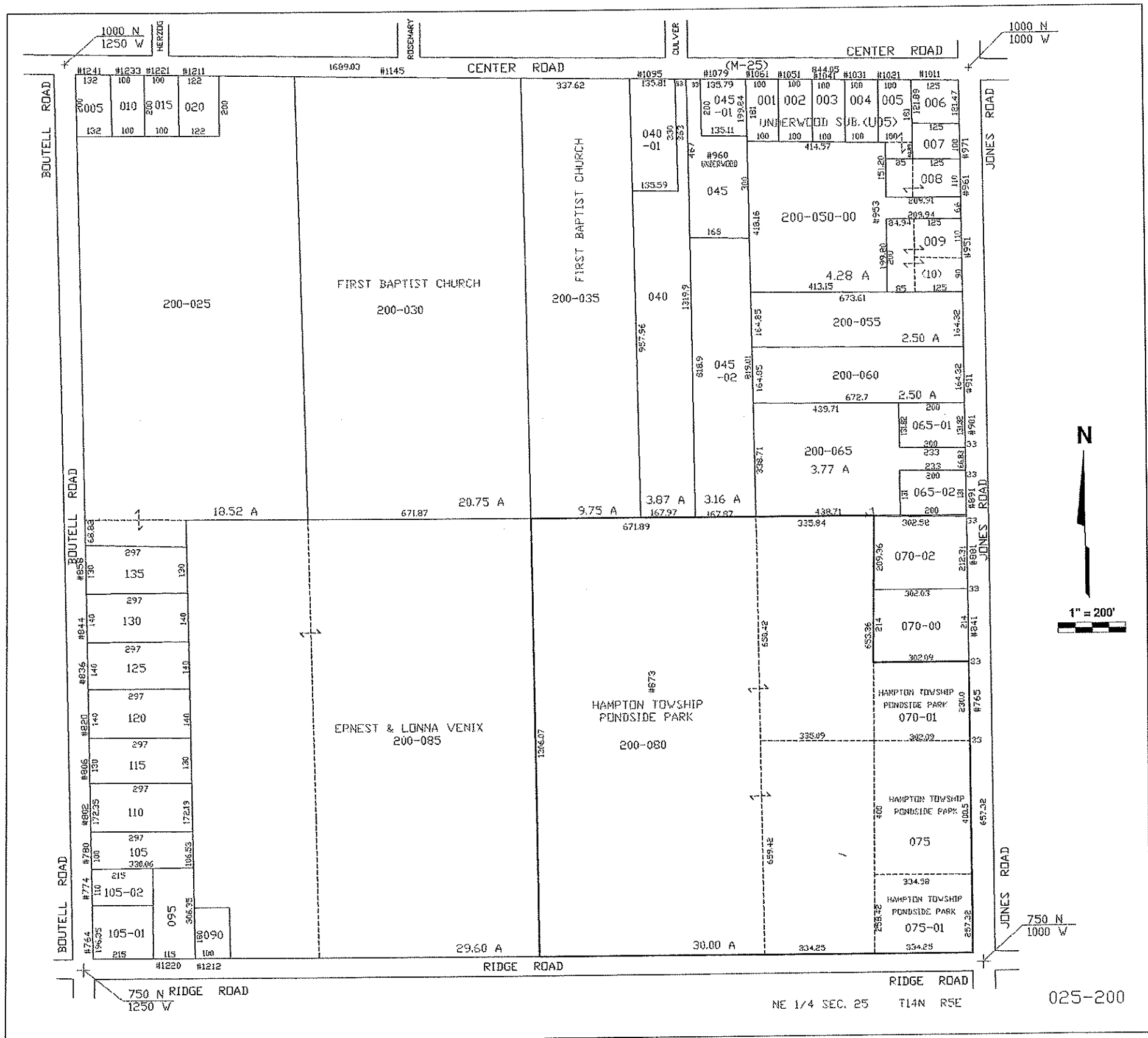
SE 1/4 SEC. 24 T14N R5E 024-400

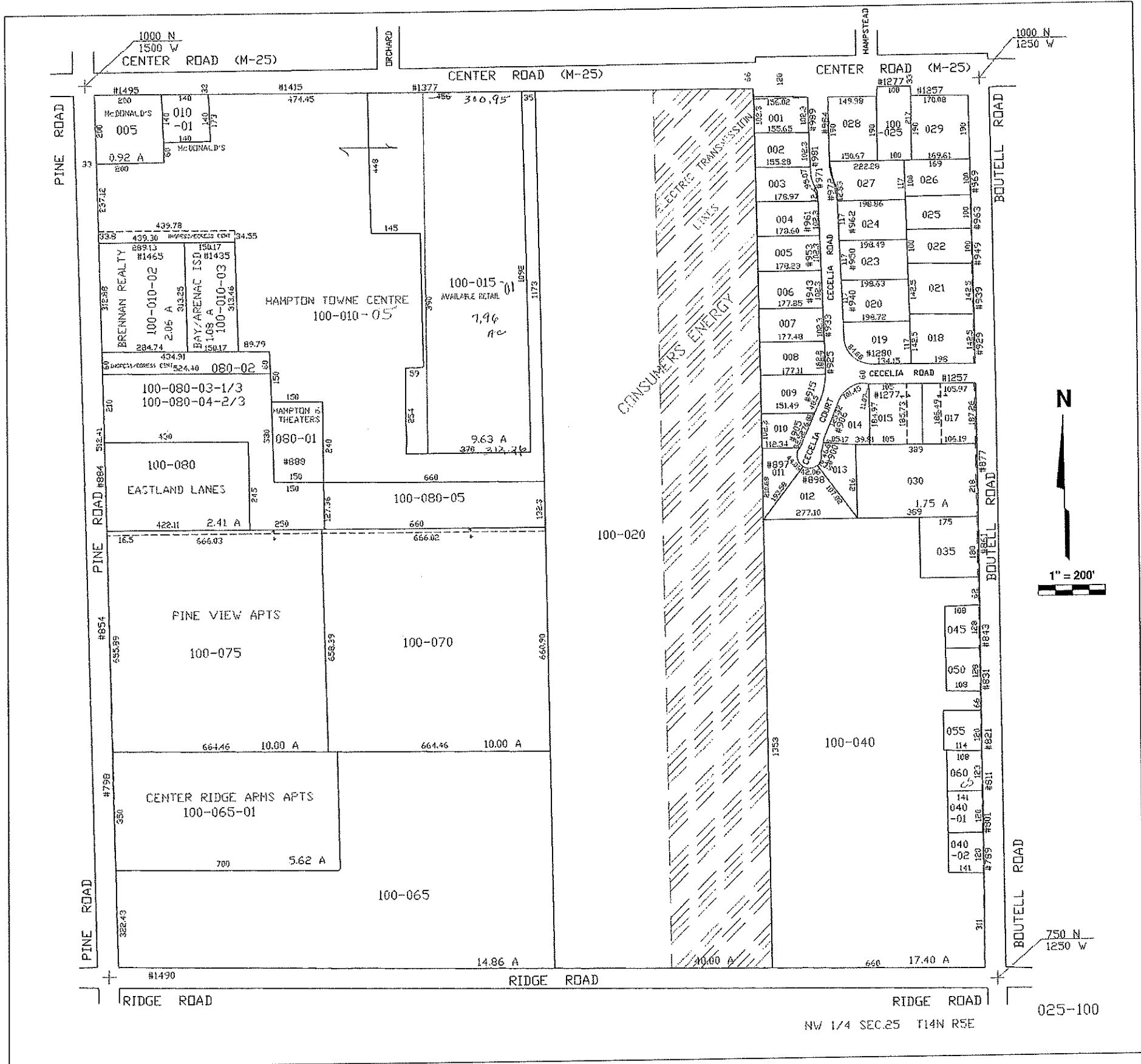


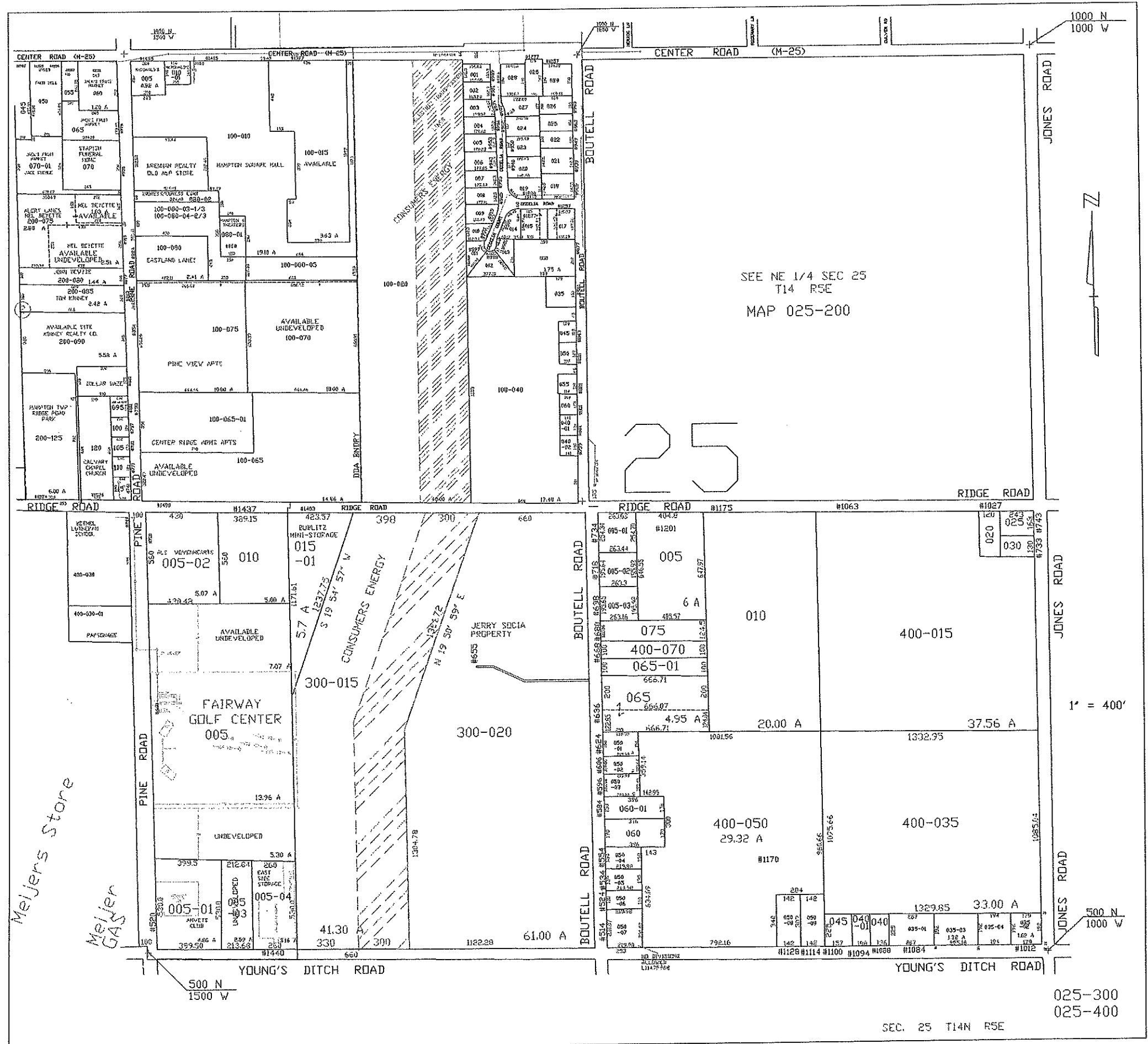
SW 1/4 SEC. 24 T14N R5E 024-300

Pg 24-14-5 SW









SEE NE 1/4 SEC 25
T14 R5E
MAP 025-200

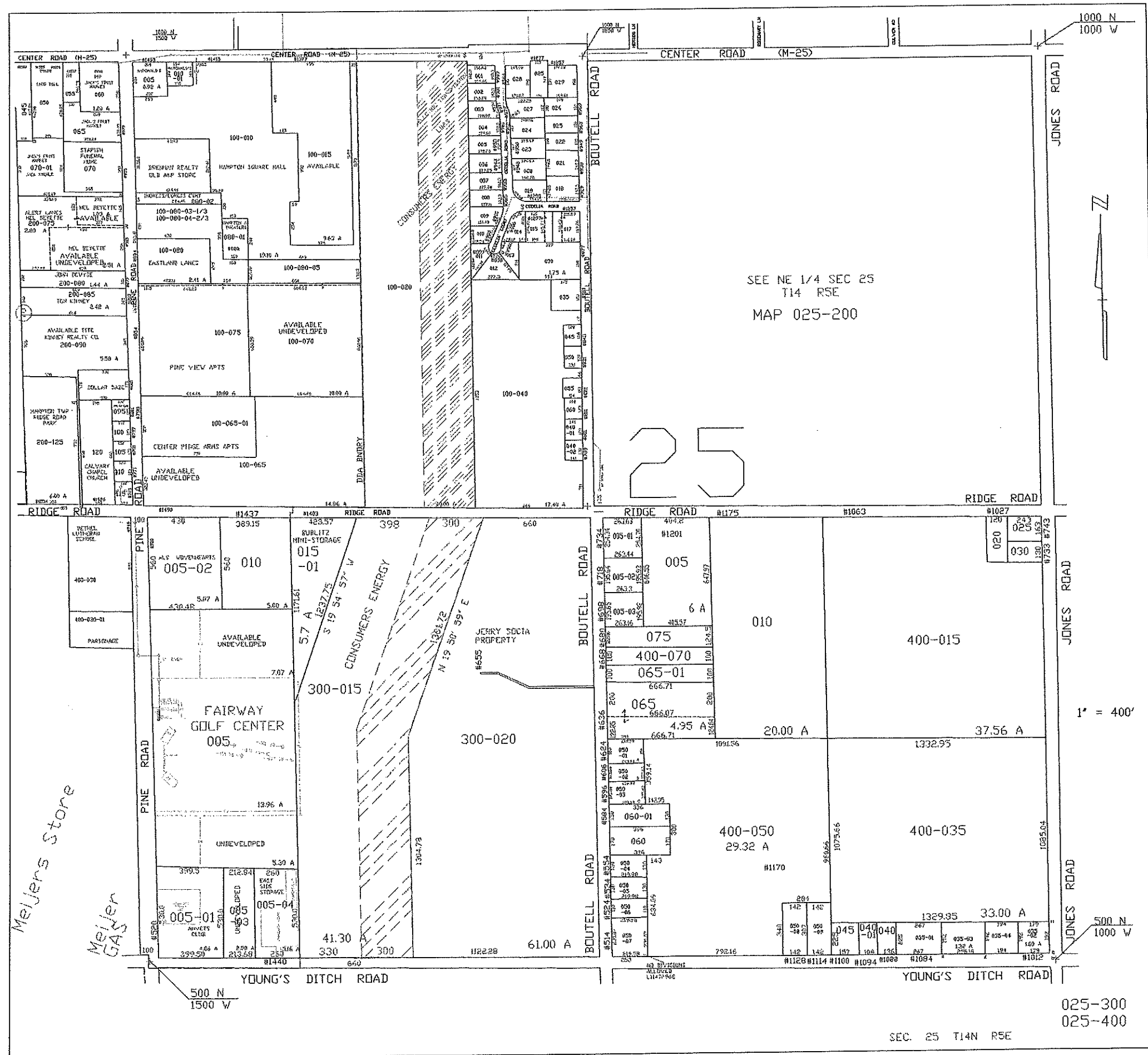
25

1" = 400'

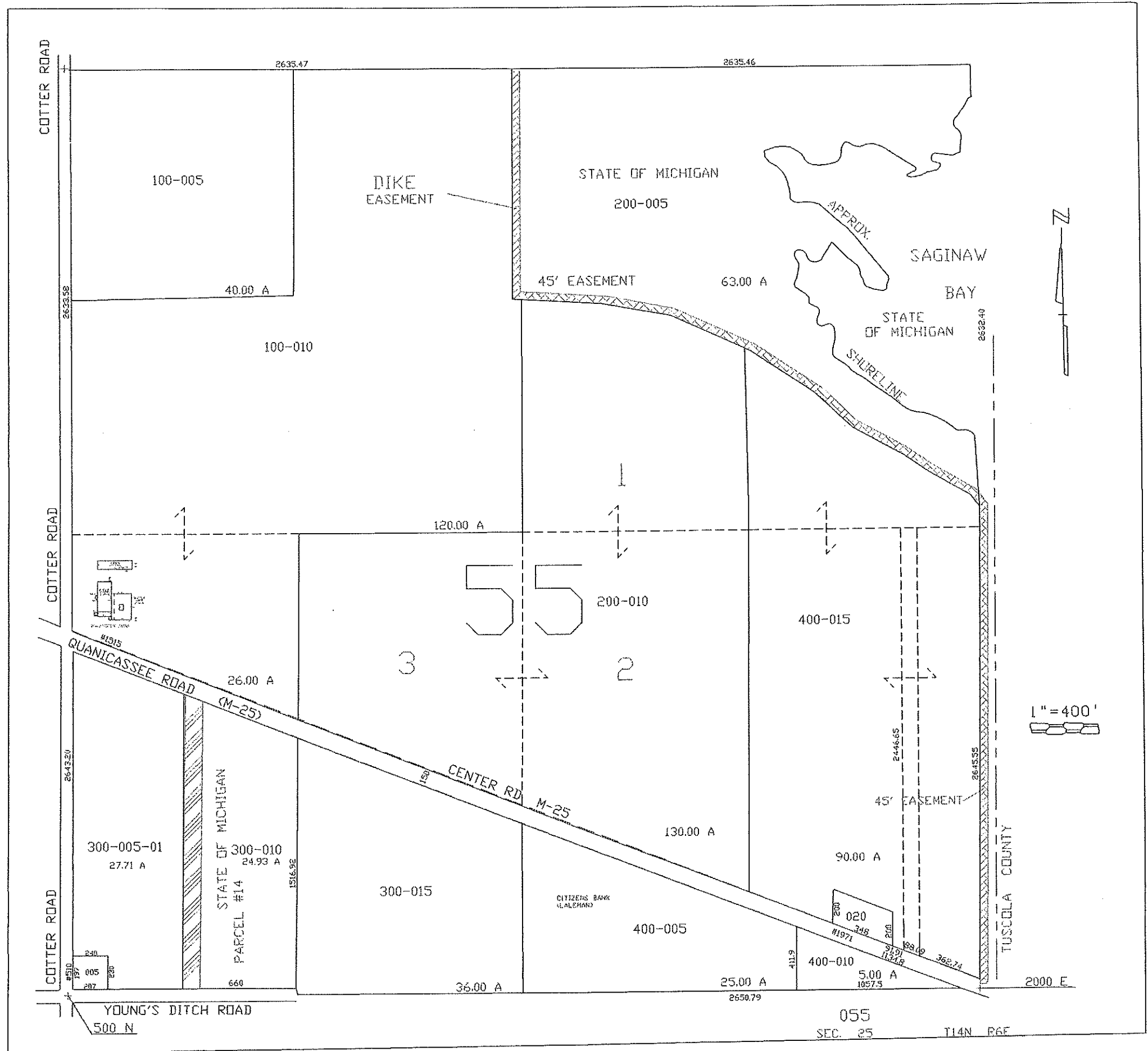
Meijers Store
Meijer GAS

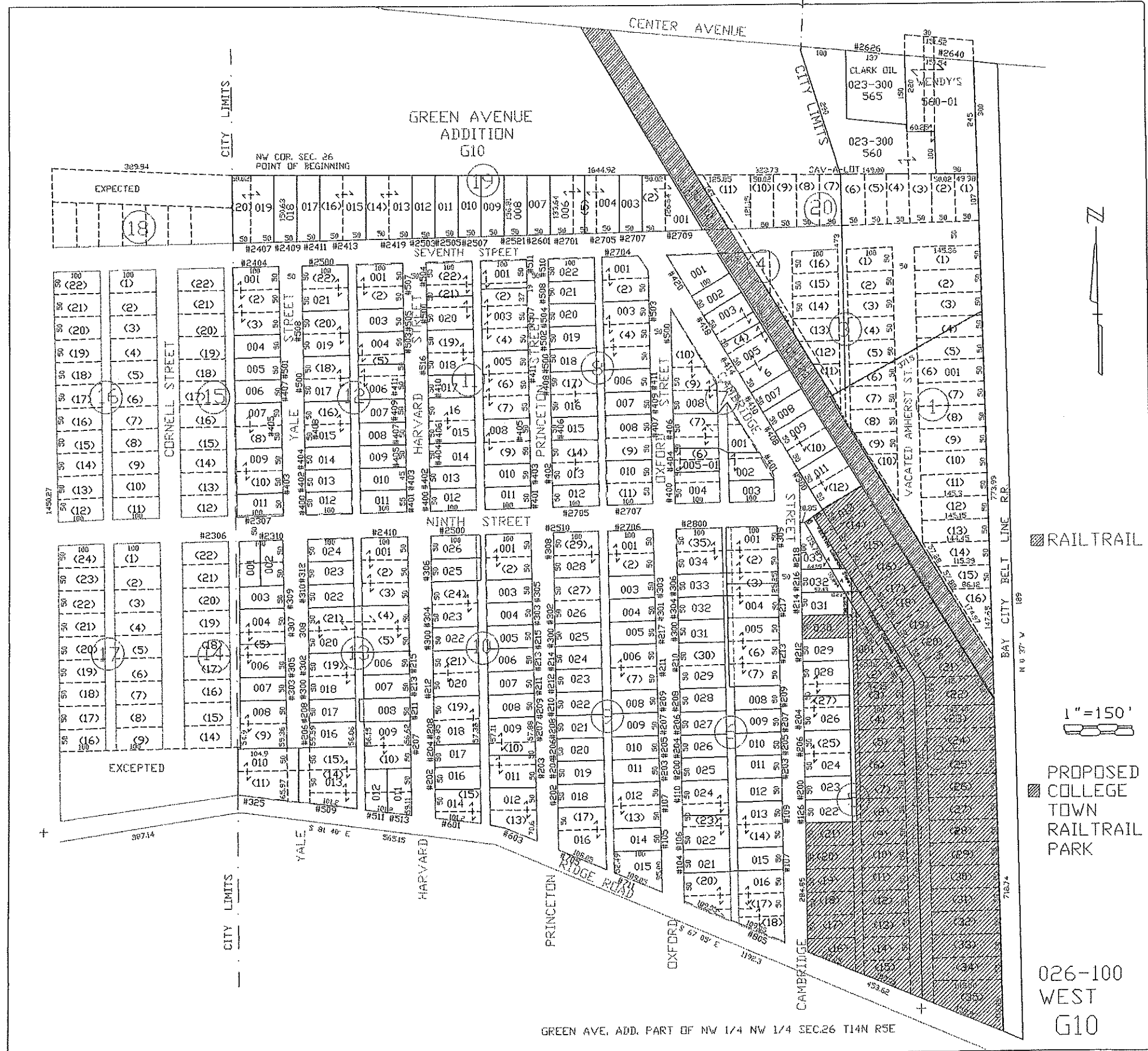
025-300
025-400

SEC. 25 T14N R5E

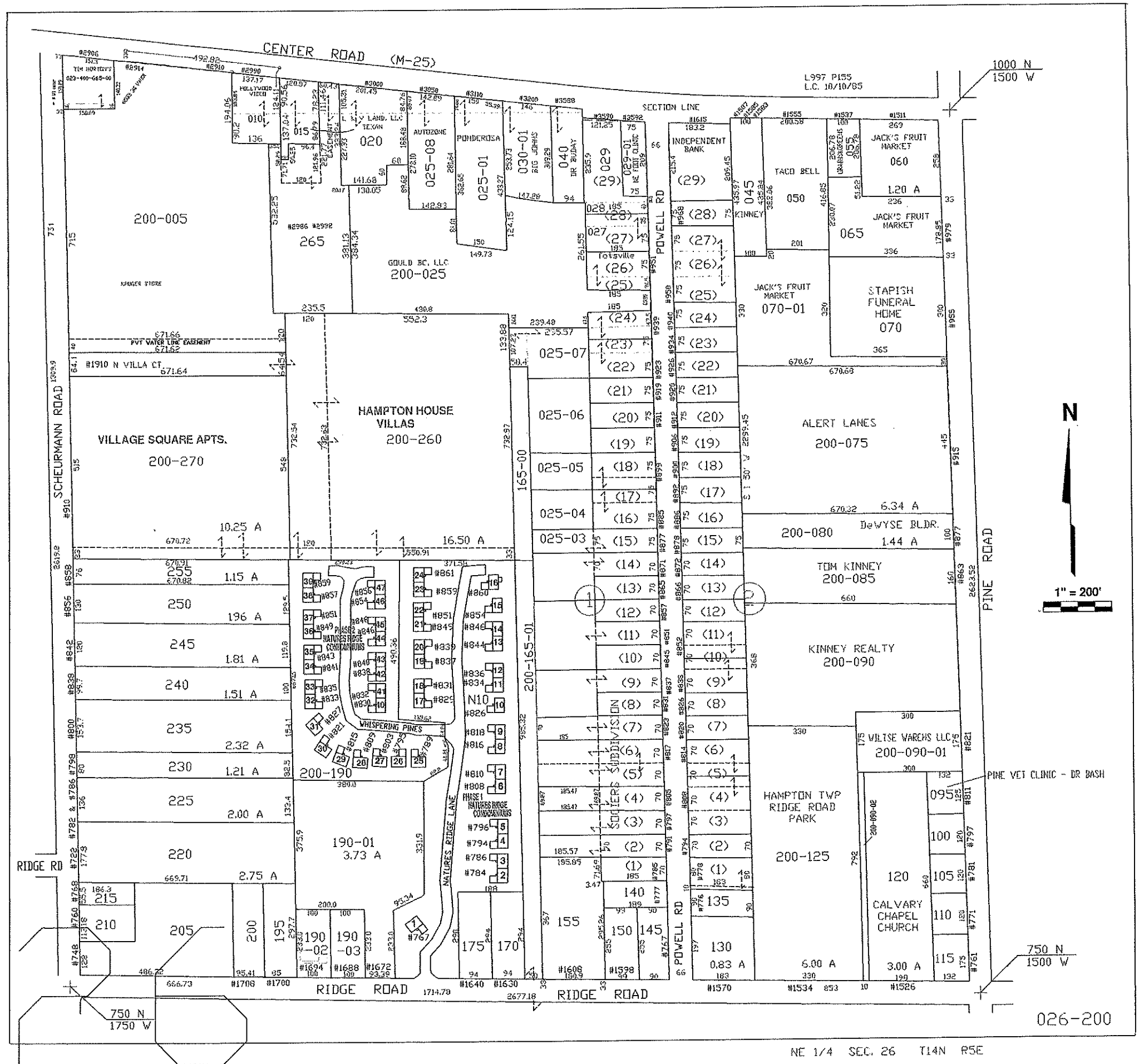


Mellers Store
Mellers
GAS



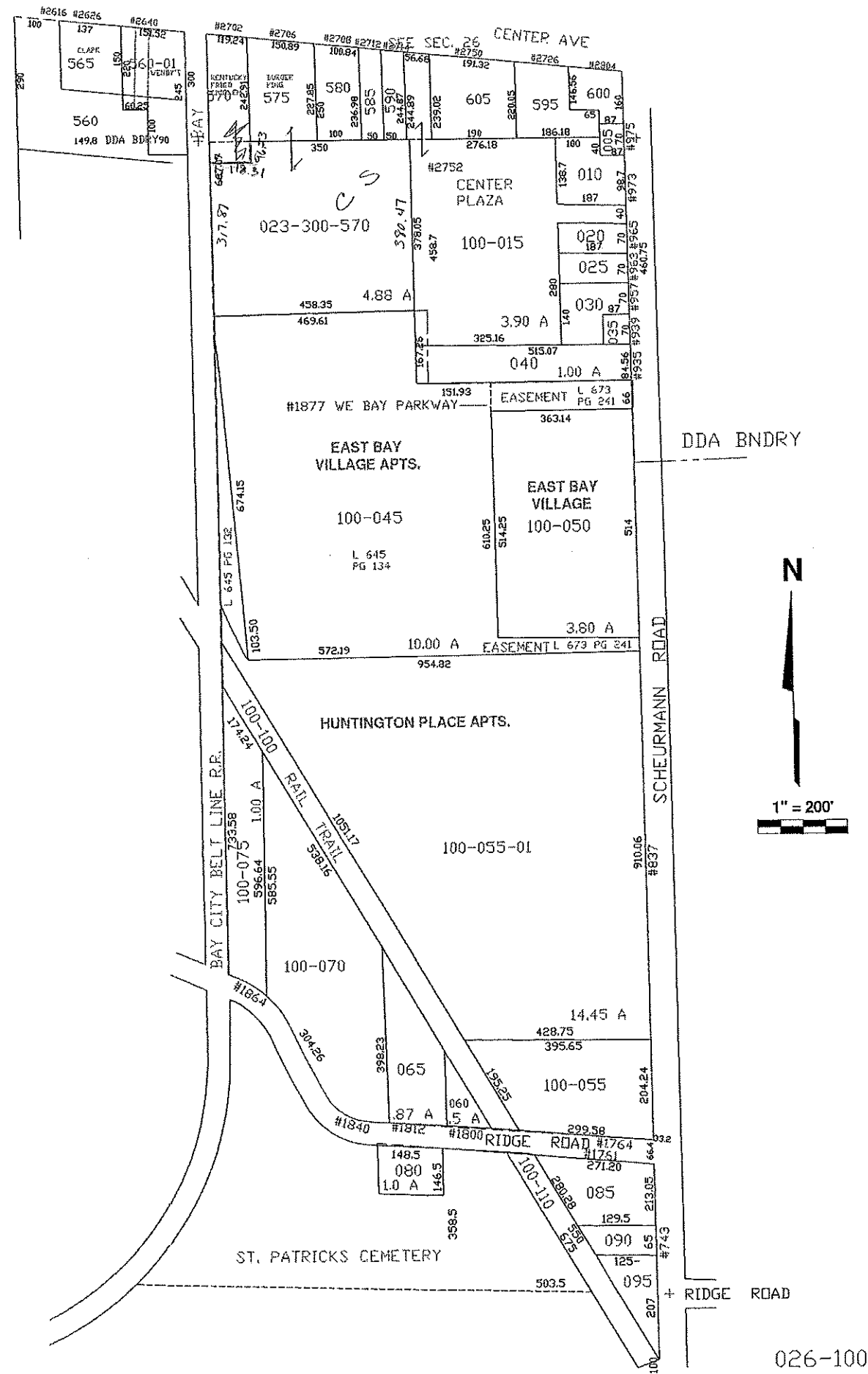


GREEN AVE. ADD. PART OF NW 1/4 NW 1/4 SEC.26 T14N R5E



NE 1/4 SEC. 26 T14N R5E

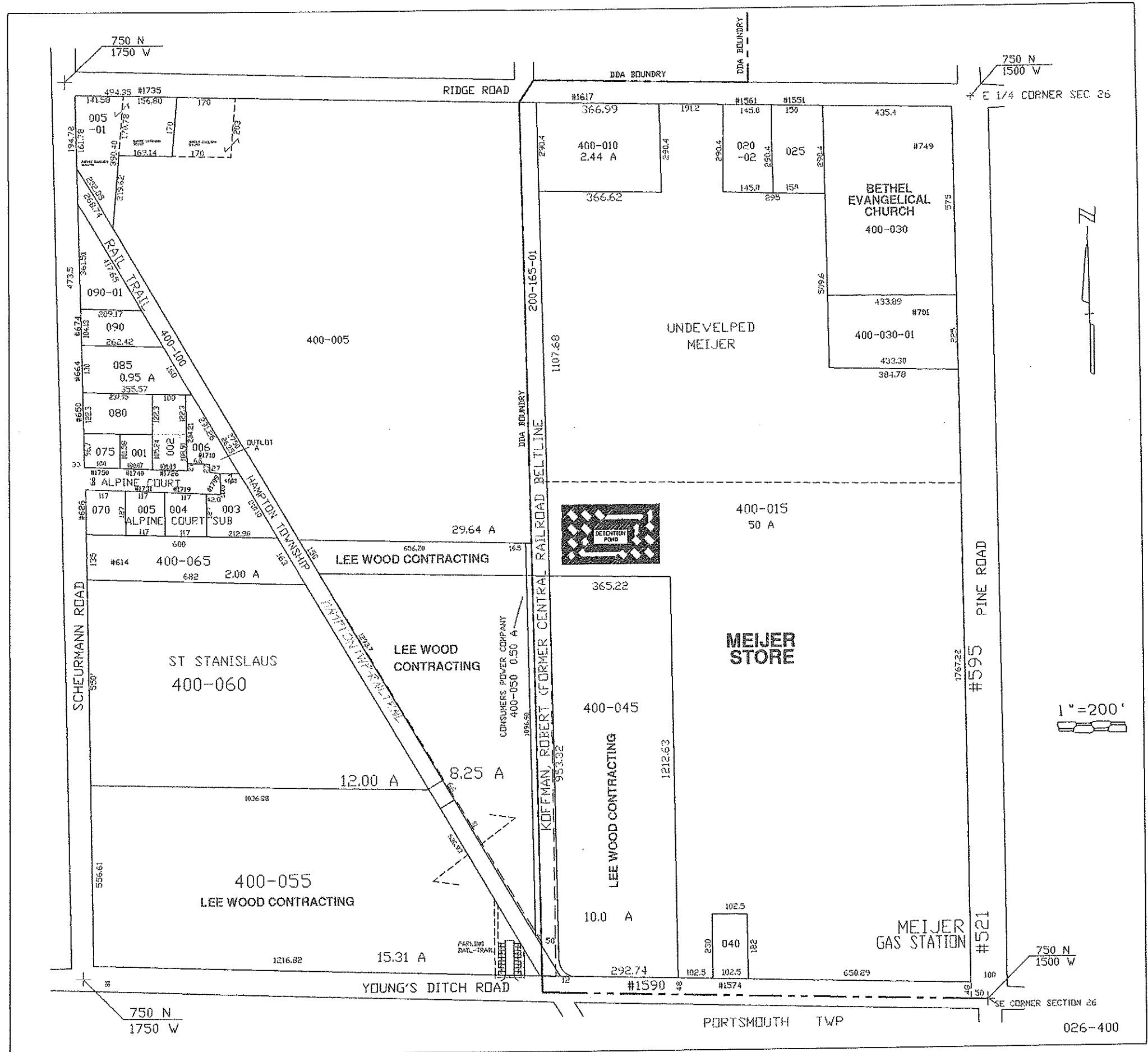
Pg 26-14-5 NE

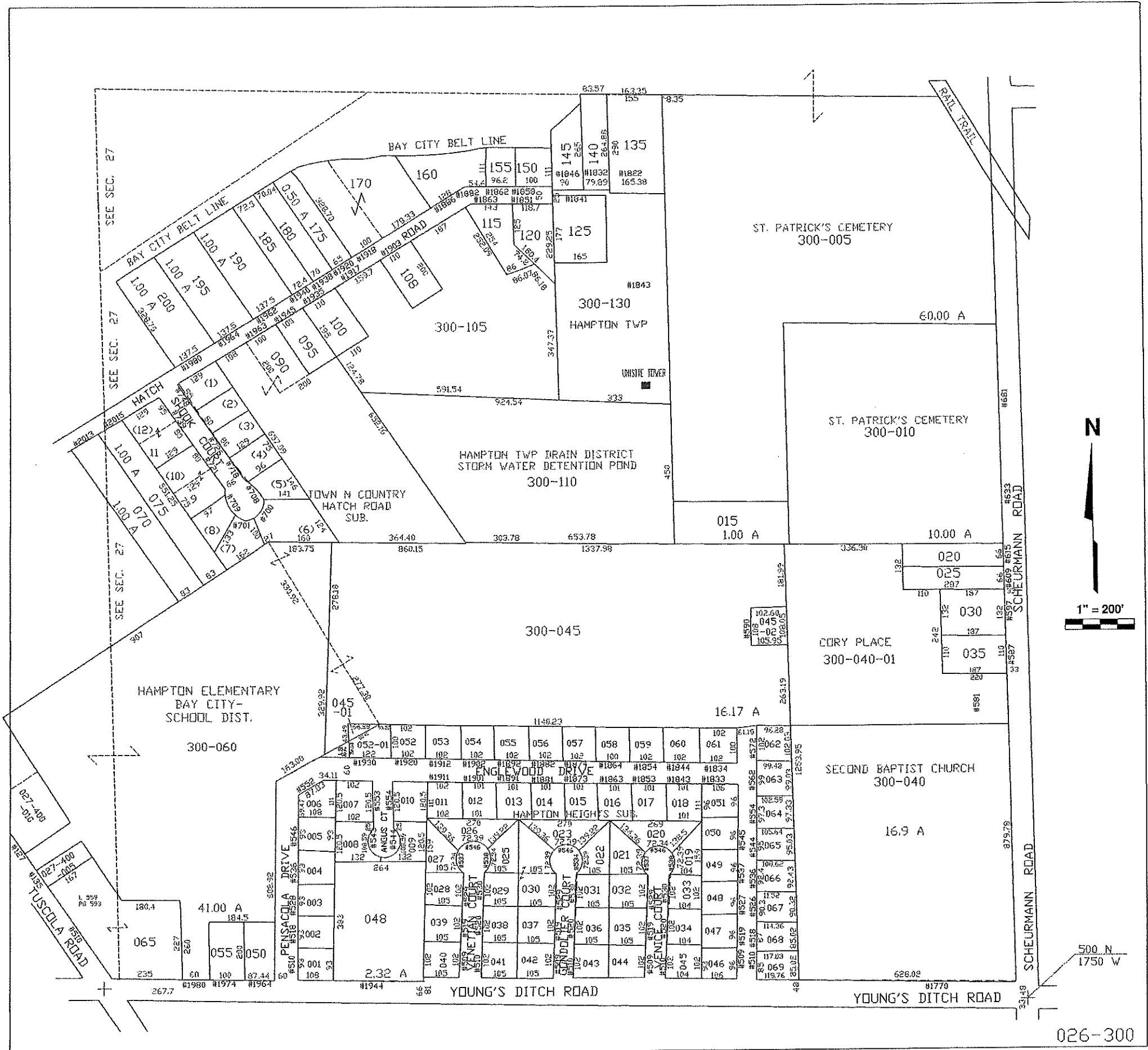


NW 1/4 SEC. 26 T14N R5E

Pg 26-14-5 NW

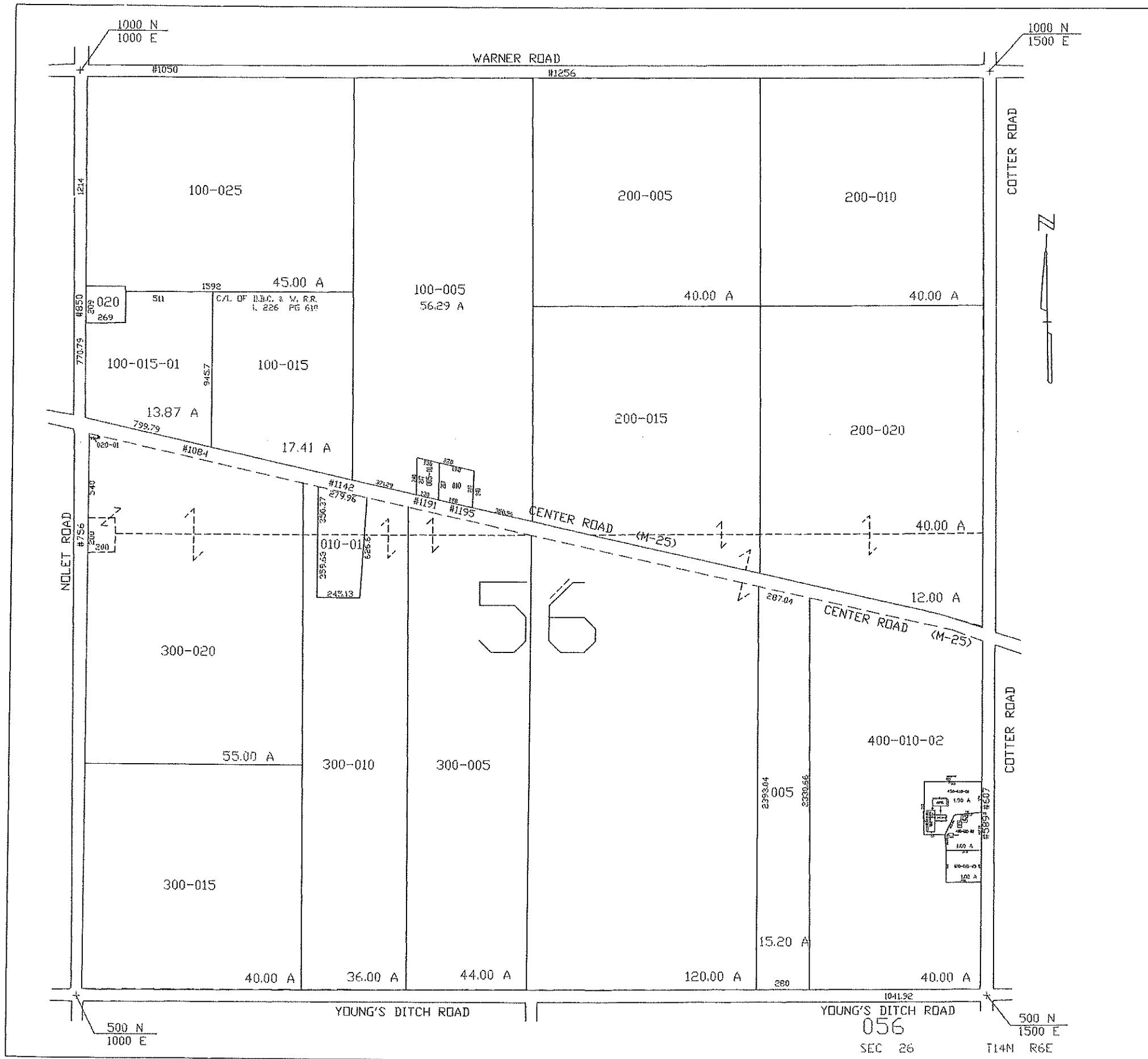
026-100

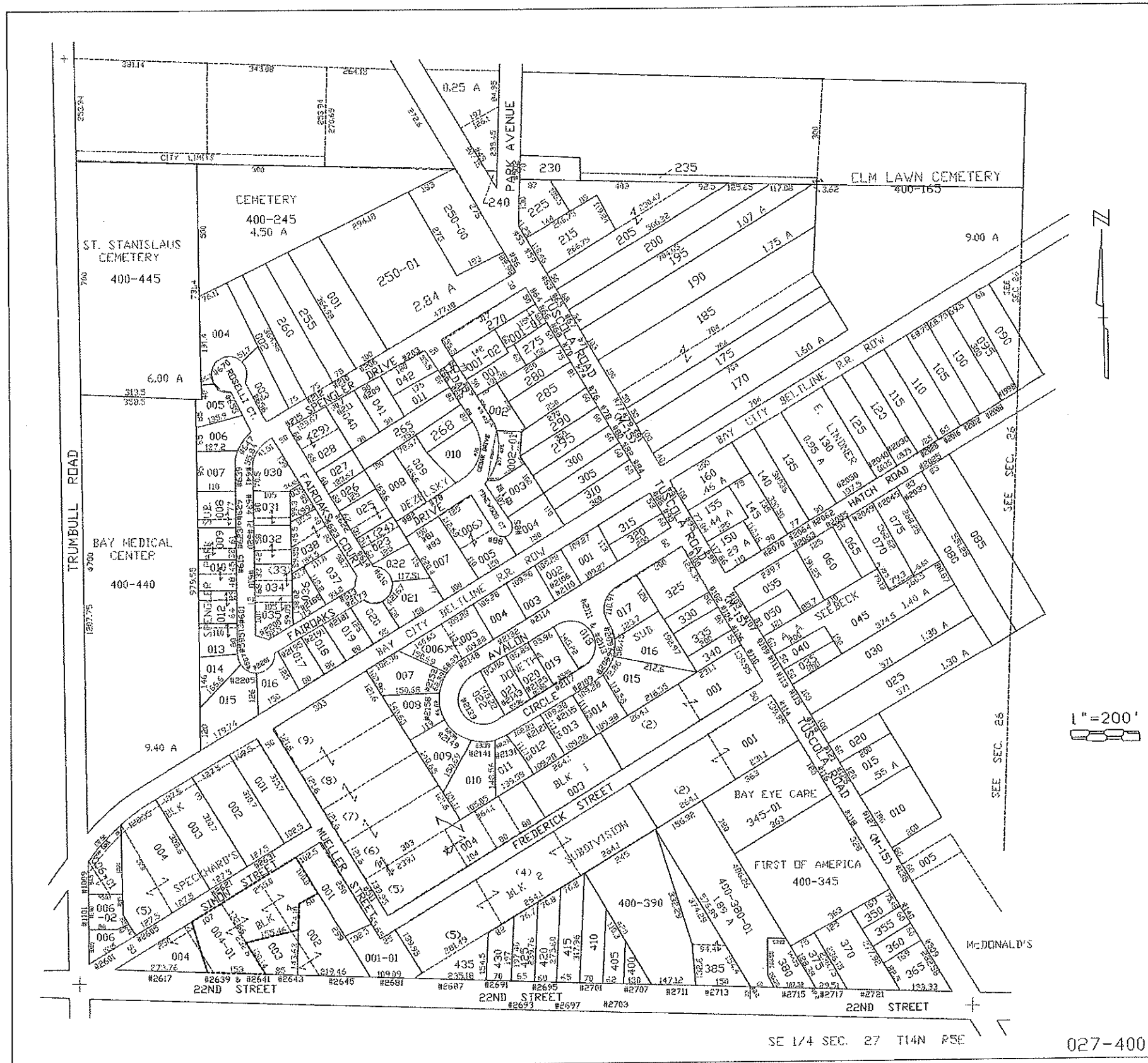


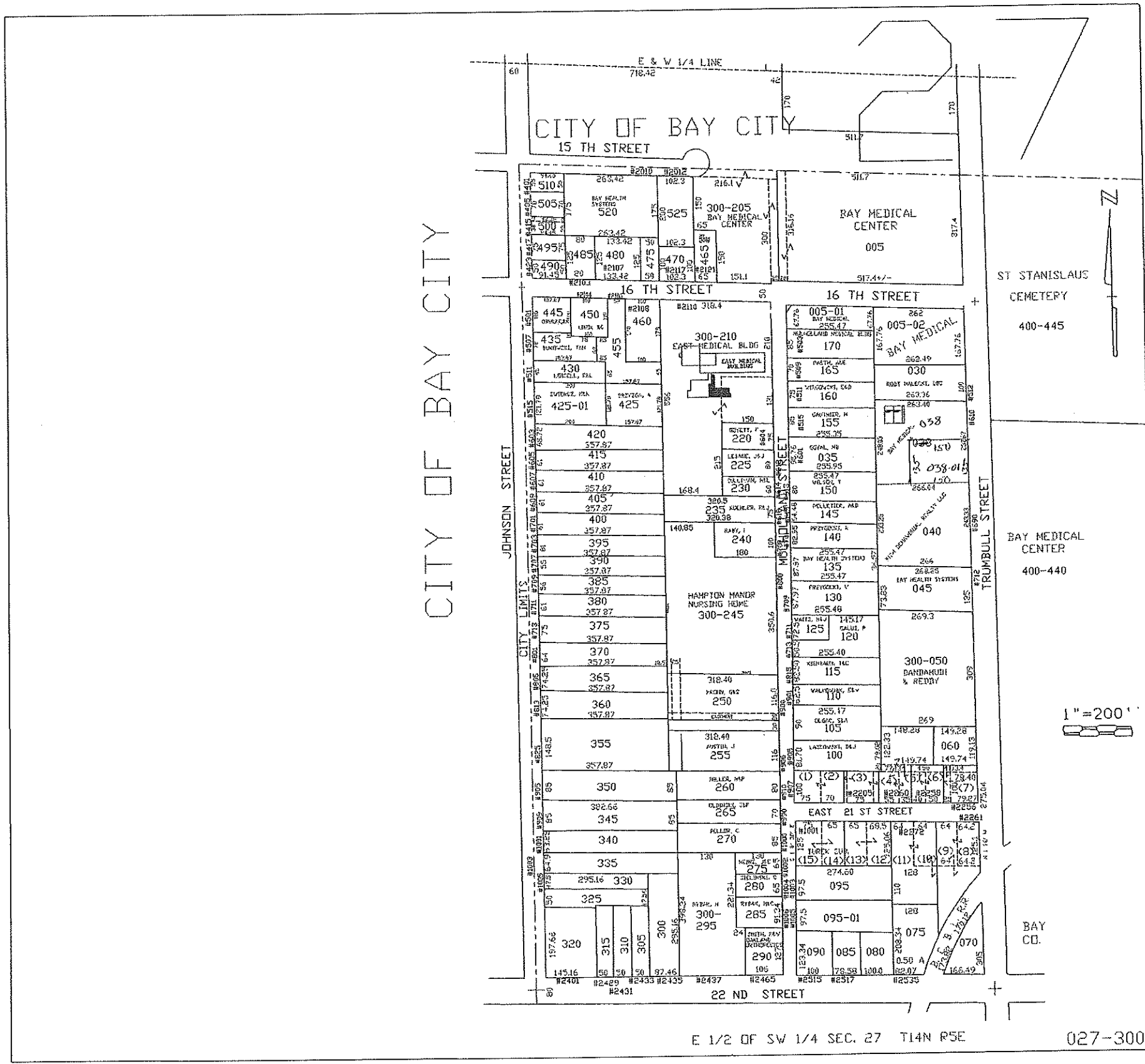


SW 1/4 SEC. 26 T14N R5E

Pg 26-14-5 SW

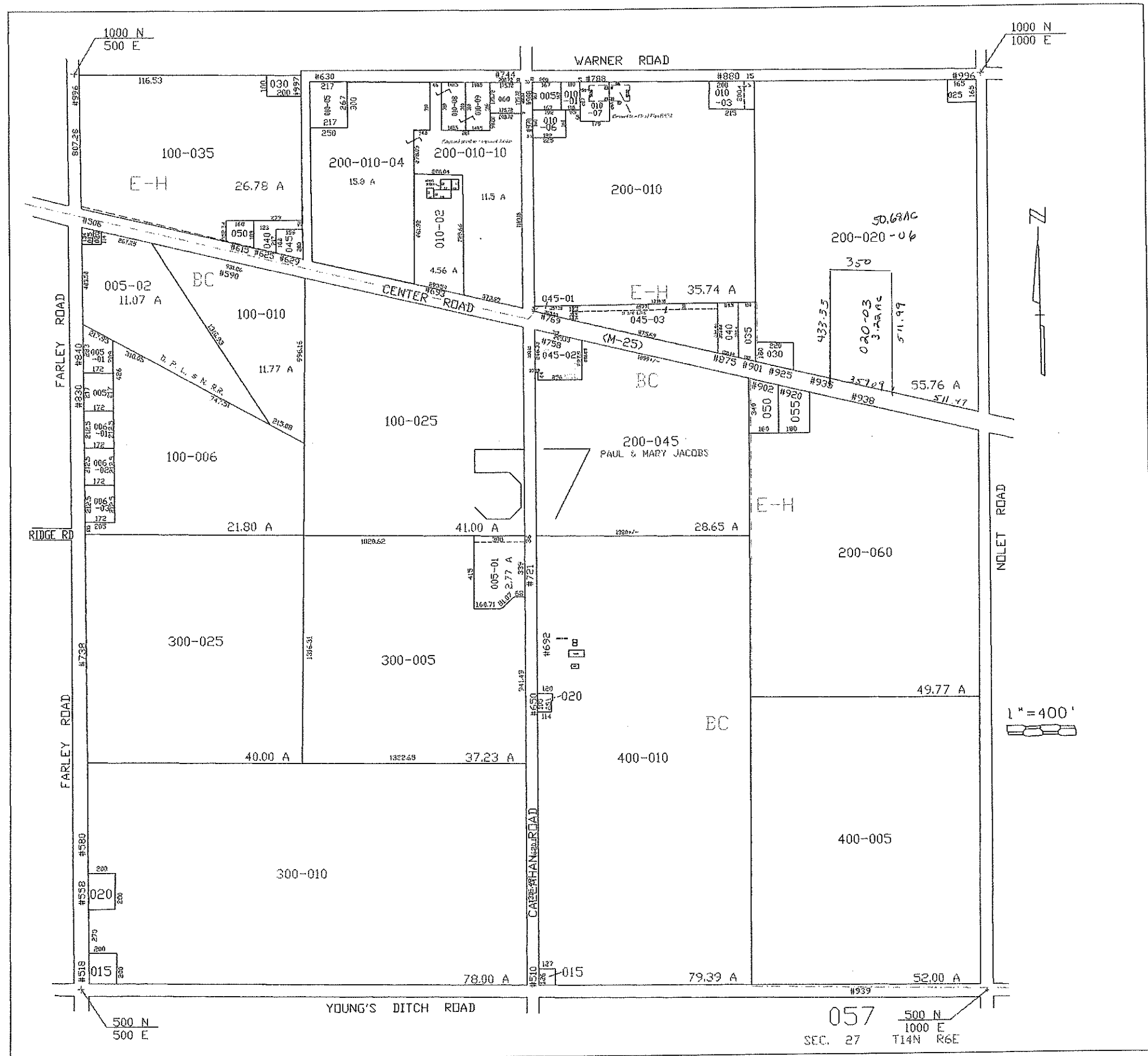


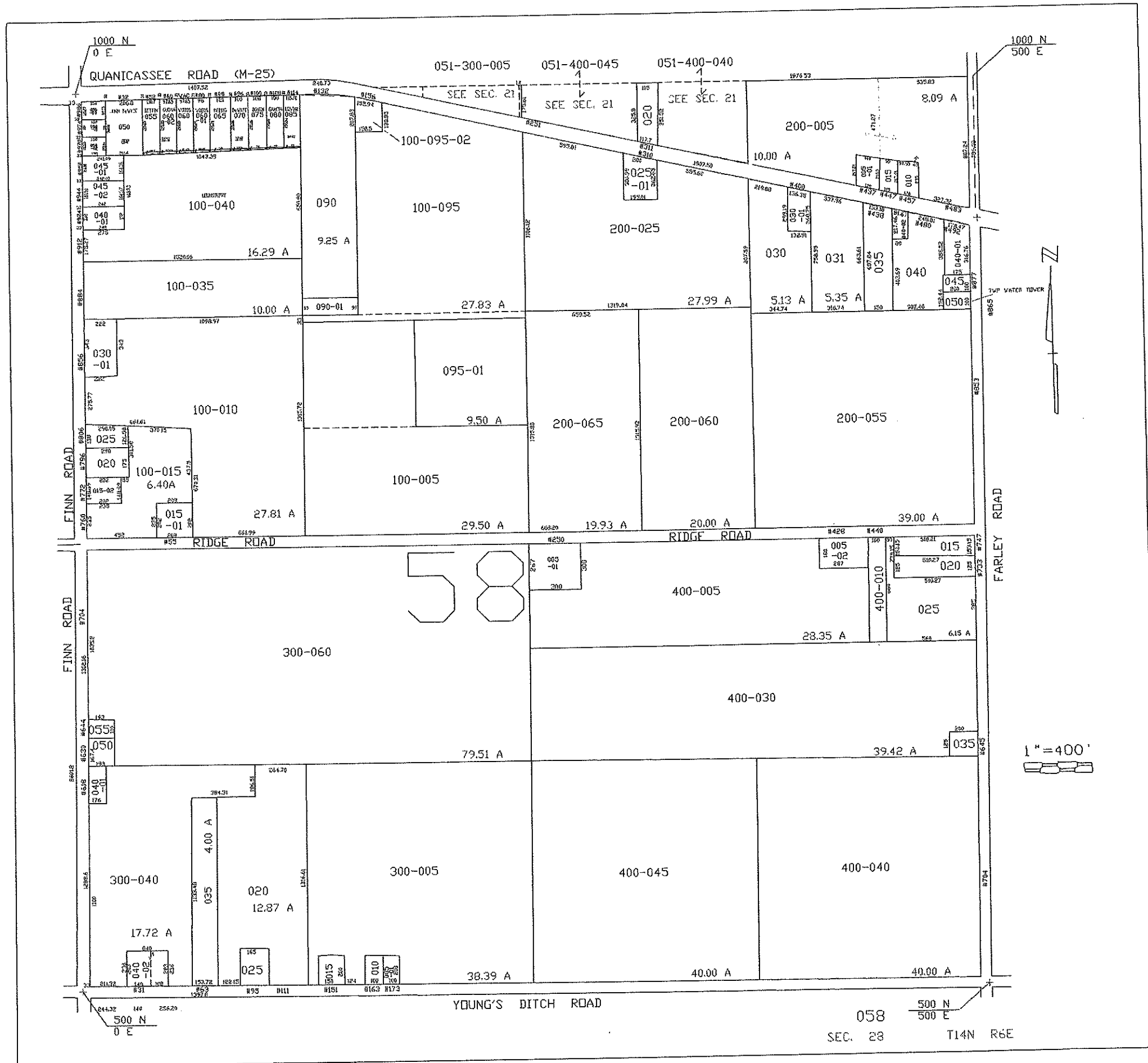


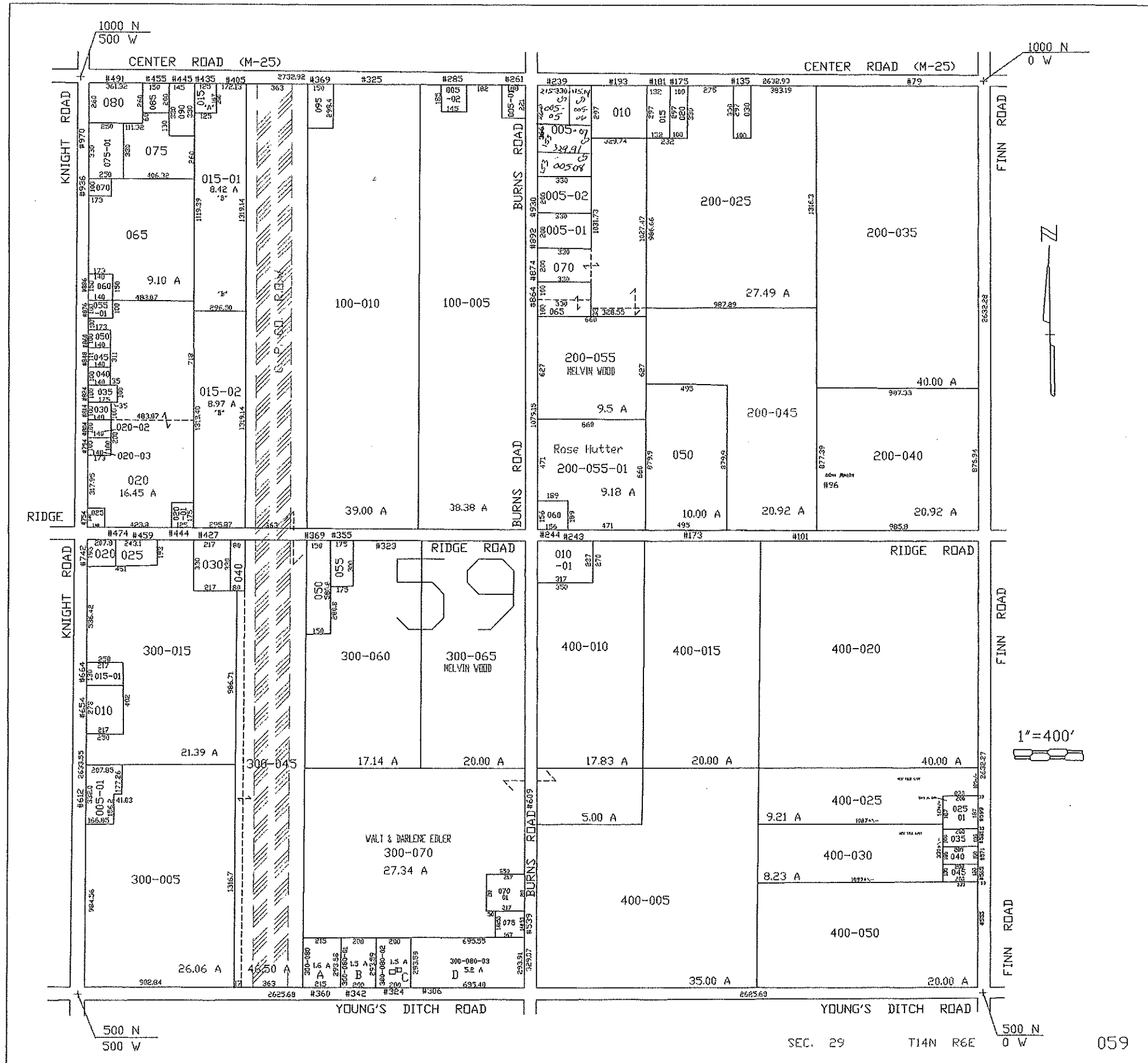


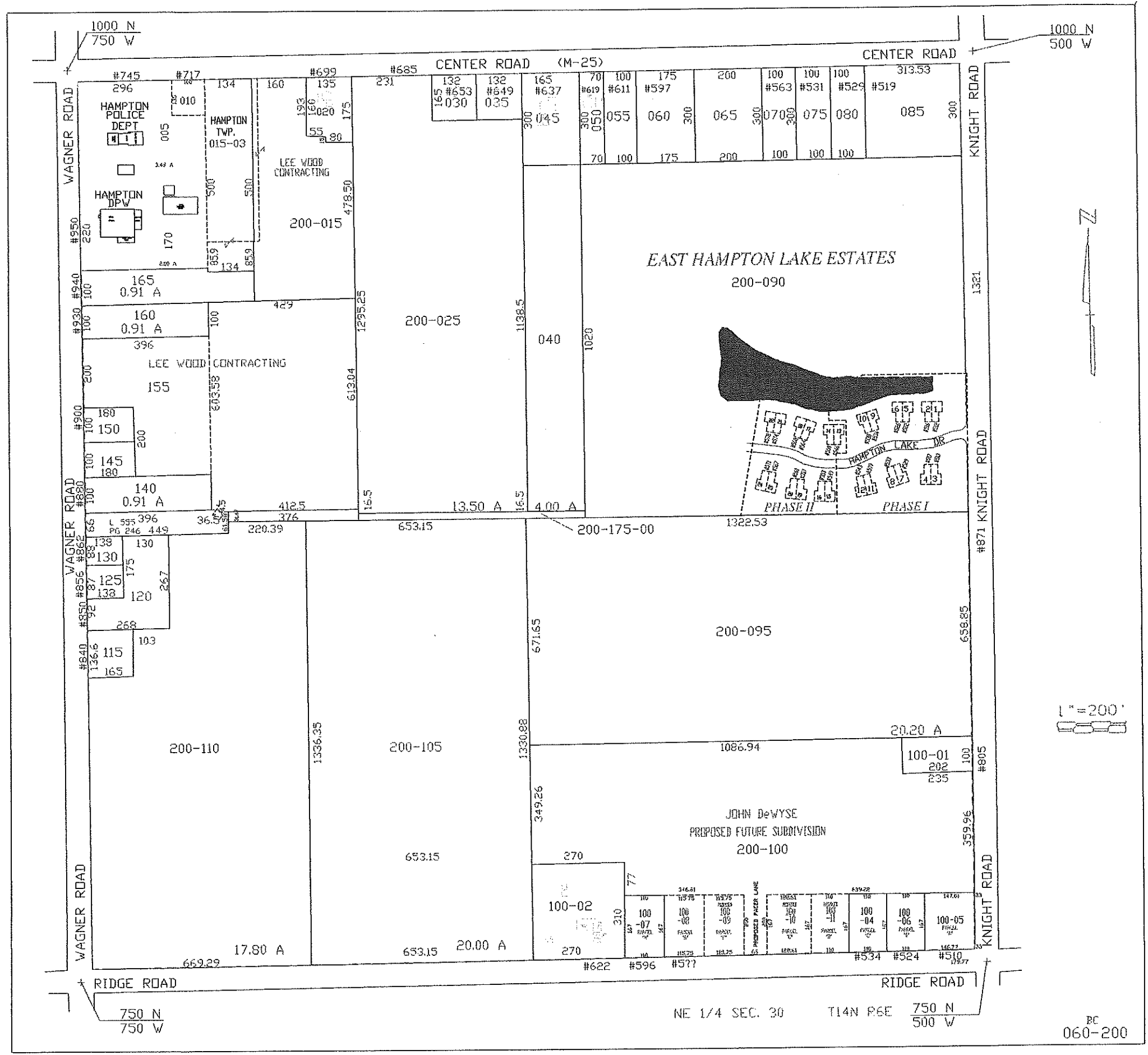
CITY OF BAY CITY

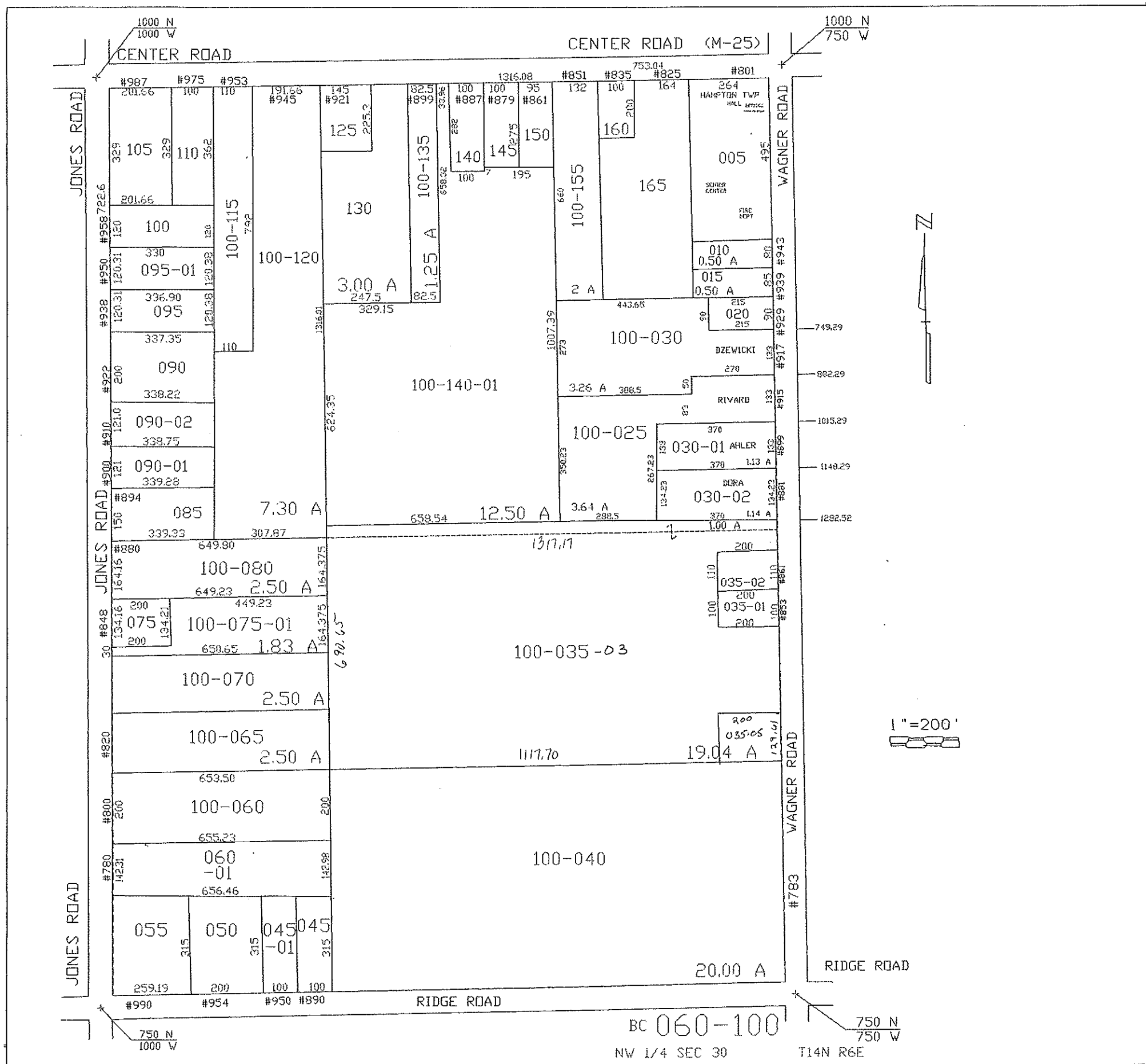
E 1/2 OF SW 1/4 SEC. 27 T14N R5E 027-300

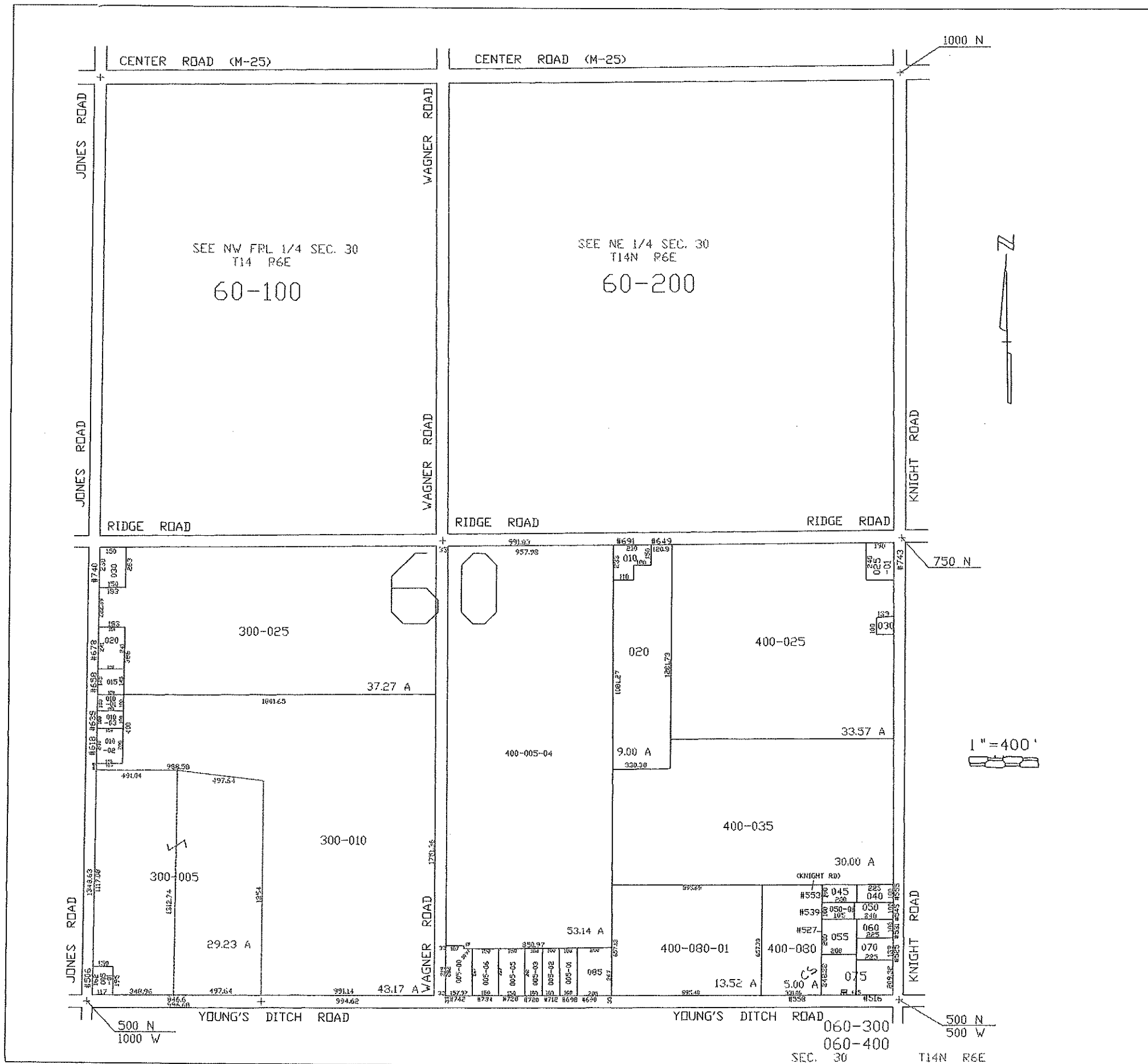


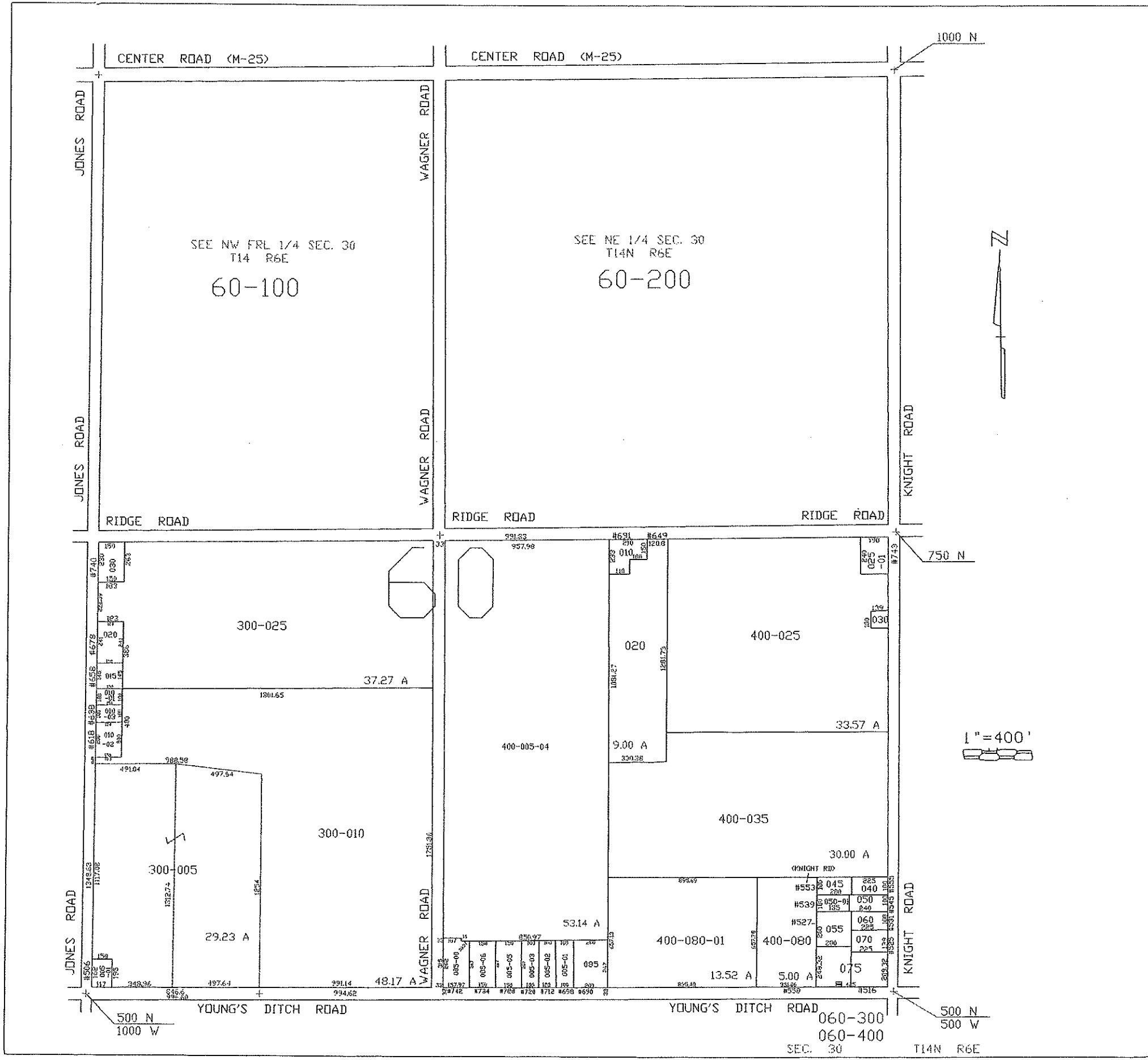


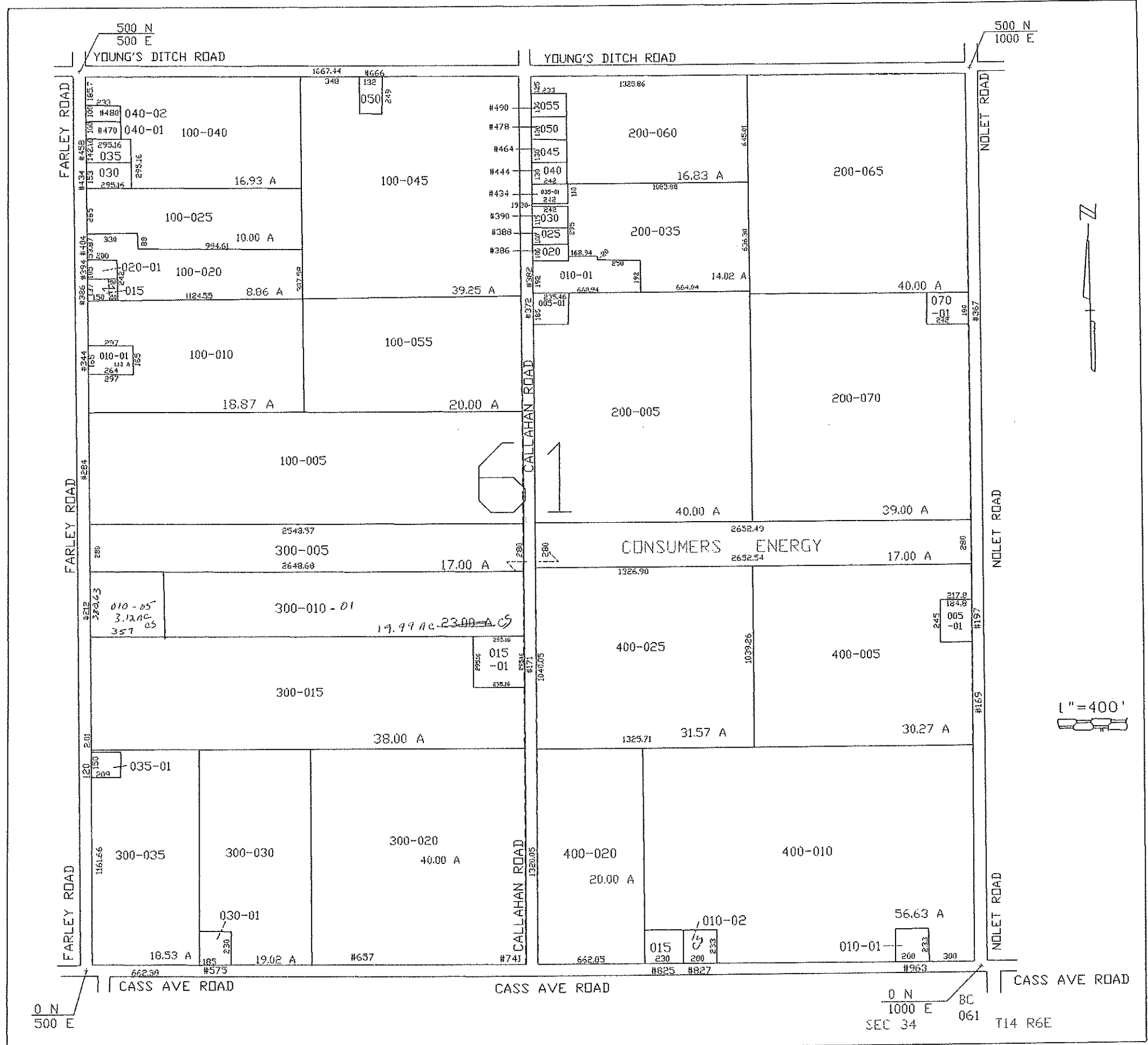




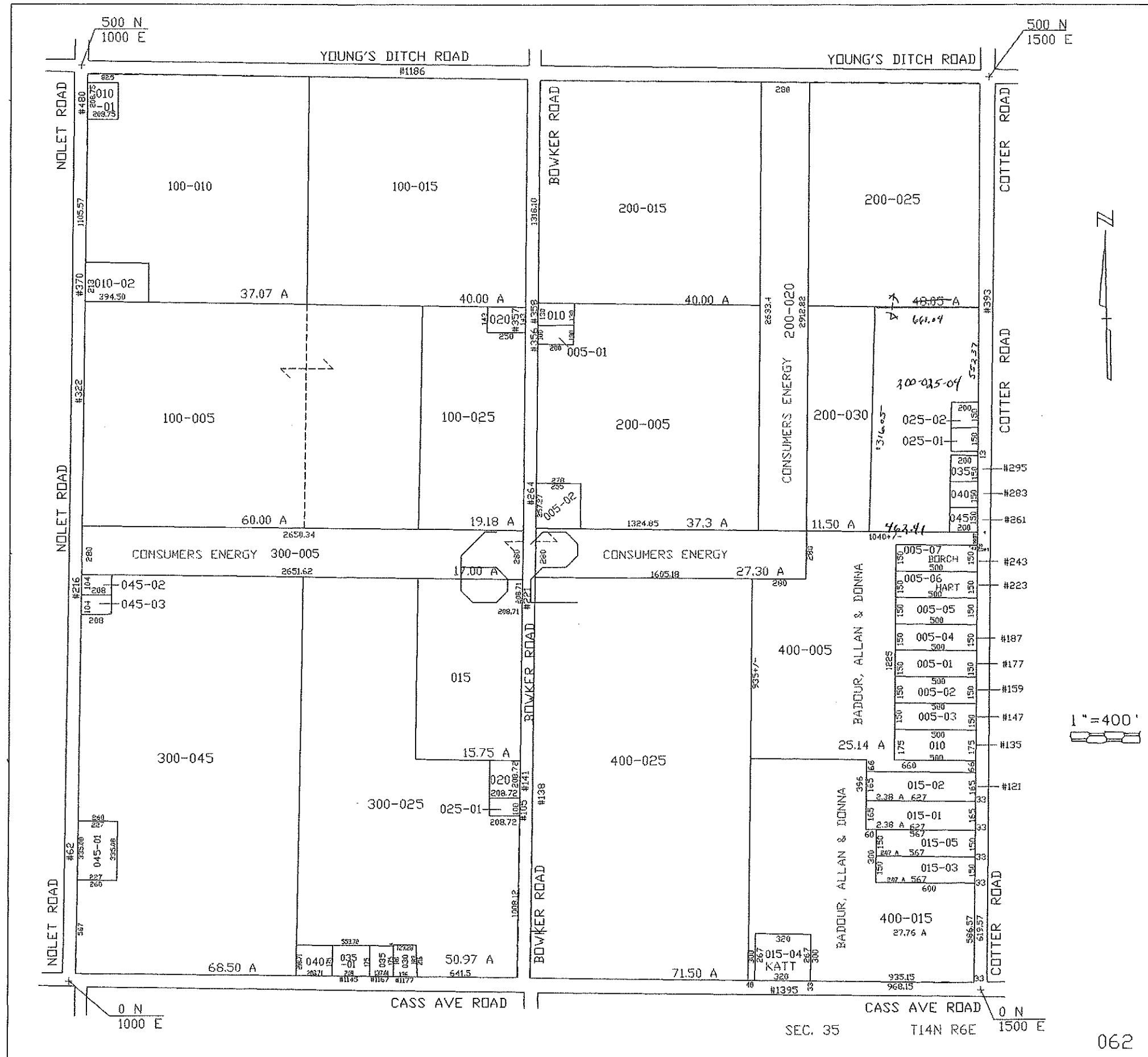








0 N 500 E BC 061 T14 R6E
SEC 34



SEC. 35 T14N R6E

062

