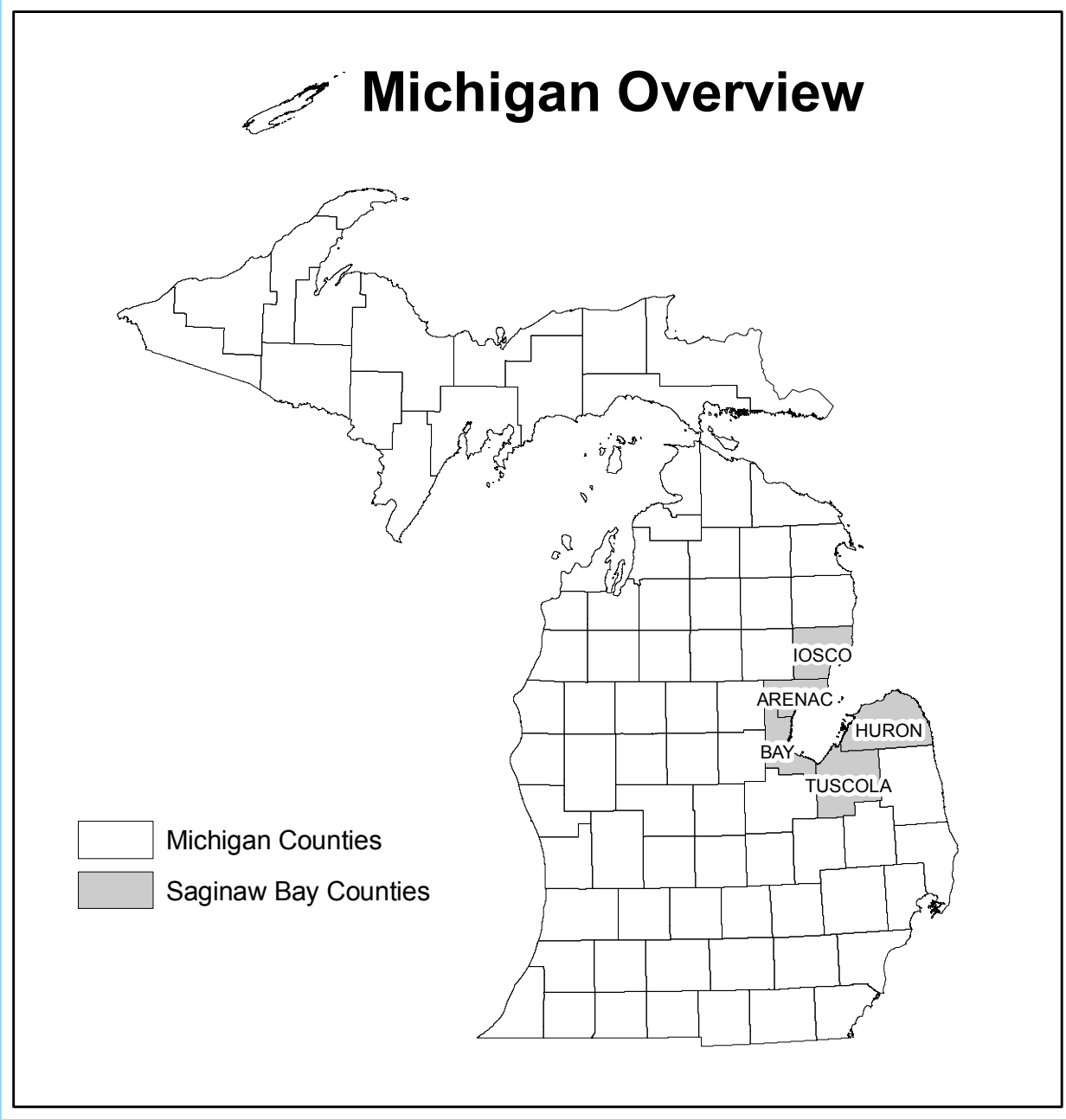
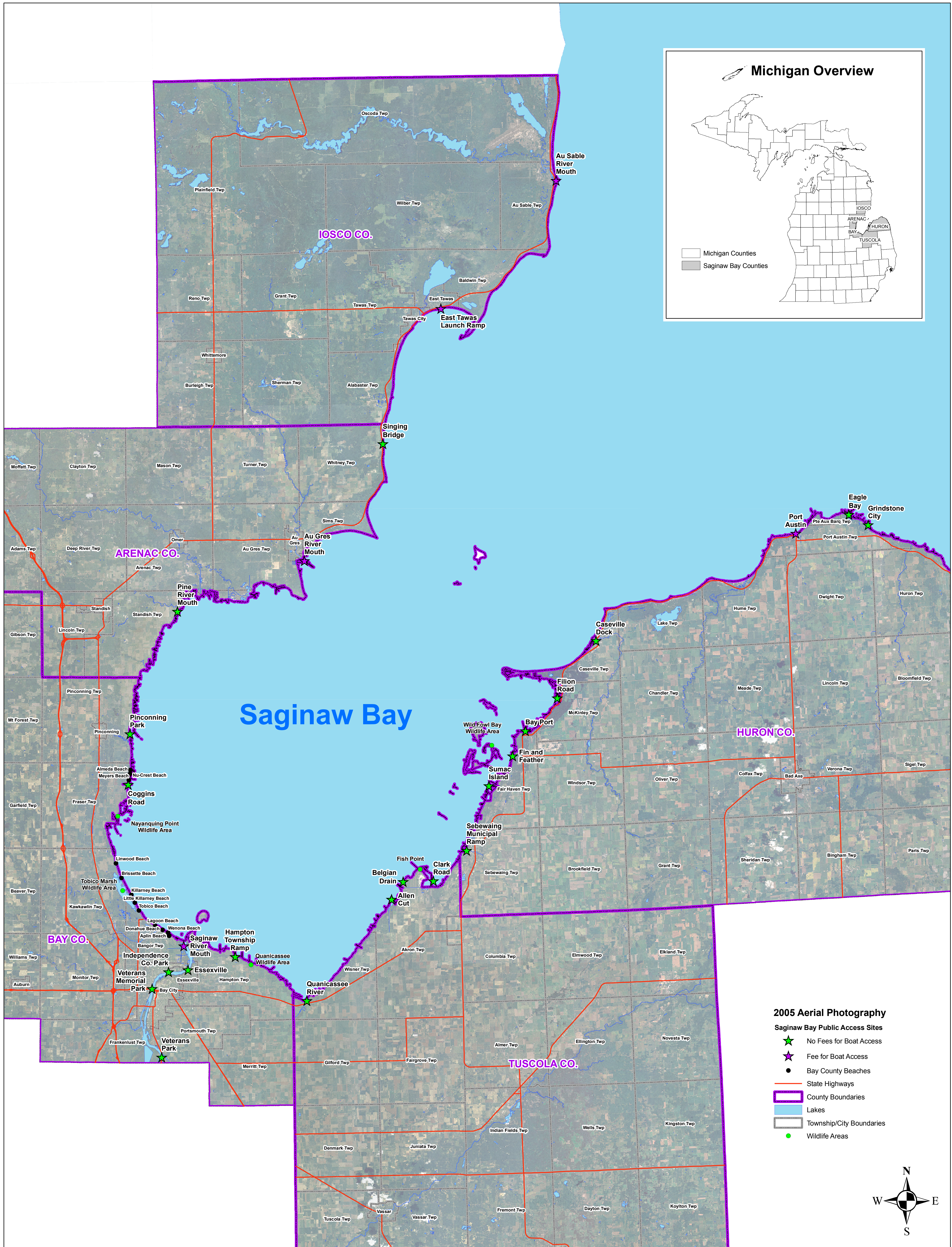



# Saginaw Bay Coastal Initiative (SBCI)

## Saginaw Bay Public Access Sites



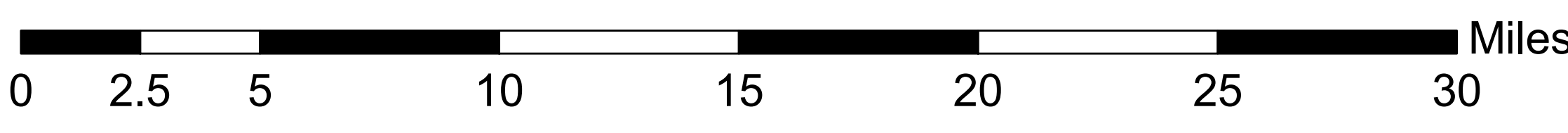
### 2005 Aerial Photography

- Saginaw Bay Public Access Sites**
- ★ No Fees for Boat Access
  - ★ Fee for Boat Access
  - Bay County Beaches
  - State Highways
  - ▭ County Boundaries
  - ▭ Lakes
  - ▭ Township/City Boundaries
  - Wildlife Areas



Bay County Dept. of Environmental Affairs & Community Development - GIS Program  
 Prepared By: Dirk Westbury  
 Date: 05/13/2010  
 DataOverview.mxd

DISCLAIMER This map is intended for general planning purposes only. The information has not been verified, and was compiled from very generalized information and therefore, SHOULD NOT BE USED FOR ANY SITE SPECIFIC PURPOSES. Bay County shall not be responsible for any direct or consequential damage resulting from any use of this information.



Data Sources: State of Michigan Recreational Boating Information System & Bay County GIS Program